

NOTICE!!

These documents have been scanned!

Do not place un-scanned documents beneath this notice!

Do not remove this notice from this file!

GPO Jacket No. 560-102
Print Order 61540
Rise Business Services, LLC
Job=AZ15 6/5/2019



Box Number= AZ15117



Claim Begin-End: AMC362237-AMC362287

1 Initial Receipt



AZ15117-6

AMC361998-AMC362442

United States Department of the Interior
Bureau of Land Management
 BUSINESS & SUPPORT SVCS DIV
 222 N CENTRAL AVE
 PHOENIX, AZ 85004 -2203
 Phone: (602) 417-9200

Final Adjudication 6/28/05 ab

Receipt	
No:	925963

Transaction #: 960146
Date of Transaction: 08/11/2004

CUSTOMER:	BONANZA EXPLORATIONS INC 290 GENTRY WAY, STE 6 RENO, NV 89502
------------------	---

ENTERED IN COMPUTER

8/25/04

LINE #	QTY	DESCRIPTION	REMARKS	UNIT PRICE	TOTAL
1	51.00	LOCATABLE MINERALS / MINING CLAIMS-NEW, UNADJUDI, ONE OR MORE AUTH NO'S / NEW MINING CLAIM LOCATION FEE \$25(1993) CASES: AMC362237/\$25.00, AMC362238/\$25.00, AMC362239/\$25.00, AMC362240/\$25.00, AMC362241/\$25.00, AMC362242/\$25.00, AMC362243/\$25.00, AMC362244/\$25.00, AMC362245/\$25.00, AMC362246/\$25.00, AMC362247/\$25.00, AMC362248/\$25.00, AMC362249/\$25.00, AMC362250/\$25.00, AMC362251/\$25.00, AMC362252/\$25.00, AMC362253/\$25.00, AMC362254/\$25.00, AMC362255/\$25.00, AMC362256/\$25.00, AMC362257/\$25.00, AMC362258/\$25.00, AMC362259/\$25.00, AMC362260/\$25.00, AMC362261/\$25.00, AMC362262/\$25.00, AMC362263/\$25.00, AMC362264/\$25.00, AMC362265/\$25.00, AMC362266/\$25.00, AMC362267/\$25.00, AMC362268/\$25.00, AMC362269/\$25.00, AMC362270/\$25.00, AMC362271/\$25.00, AMC362272/\$25.00, AMC362273/\$25.00, AMC362274/\$25.00, AMC362275/\$25.00, AMC362276/\$25.00, AMC362277/\$25.00, AMC362278/\$25.00, AMC362279/\$25.00, AMC362280/\$25.00, AMC362281/\$25.00, AMC362282/\$25.00, AMC362283/\$25.00, AMC362284/\$25.00, AMC362285/\$25.00, AMC362286/\$25.00, AMC362287/\$25.00		- n/a -	1275.00
		LOCATABLE MINERALS / MINING CLAIMS-NEW, UNADJUDI, ONE OR MORE			

2	51.00	<p>AUTH NO'S / NEW MINING CLAIM SVC CHG \$10 (1930) CASES: AMC362237/\$10.00, AMC362238/\$10.00, AMC362239/\$10.00, AMC362240/\$10.00, AMC362241/\$10.00, AMC362242/\$10.00, AMC362243/\$10.00, AMC362244/\$10.00, AMC362245/\$10.00, AMC362246/\$10.00, AMC362247/\$10.00, AMC362248/\$10.00, AMC362249/\$10.00, AMC362250/\$10.00, AMC362251/\$10.00, AMC362252/\$10.00, AMC362253/\$10.00, AMC362254/\$10.00, AMC362255/\$10.00, AMC362256/\$10.00, AMC362257/\$10.00, AMC362258/\$10.00, AMC362259/\$10.00, AMC362260/\$10.00, AMC362261/\$10.00, AMC362262/\$10.00, AMC362263/\$10.00, AMC362264/\$10.00, AMC362265/\$10.00, AMC362266/\$10.00, AMC362267/\$10.00, AMC362268/\$10.00, AMC362269/\$10.00, AMC362270/\$10.00, AMC362271/\$10.00, AMC362272/\$10.00, AMC362273/\$10.00, AMC362274/\$10.00, AMC362275/\$10.00, AMC362276/\$10.00, AMC362277/\$10.00, AMC362278/\$10.00, AMC362279/\$10.00, AMC362280/\$10.00, AMC362281/\$10.00, AMC362282/\$10.00, AMC362283/\$10.00, AMC362284/\$10.00, AMC362285/\$10.00, AMC362286/\$10.00, AMC362287/\$10.00</p>	- n/a -	510.00
3	51.00	<p>LOCATABLE MINERALS / MINING CLAIMS-NEW, UNADJUDI, ONE OR MORE AUTH NO'S / NEW MINING CLM MAINT FEE \$100(1993) CASES: AMC362237/\$100.00, AMC362238/\$100.00, AMC362239/\$100.00, AMC362240/\$100.00, AMC362241/\$100.00, AMC362242/\$100.00, AMC362243/\$100.00, AMC362244/\$100.00, AMC362245/\$100.00, AMC362246/\$100.00, AMC362247/\$100.00, AMC362248/\$100.00, AMC362249/\$100.00, AMC362250/\$100.00, AMC362251/\$100.00, AMC362252/\$100.00, AMC362253/\$100.00, AMC362254/\$100.00, AMC362255/\$100.00, AMC362256/\$100.00, AMC362257/\$100.00, AMC362258/\$100.00, AMC362259/\$100.00, AMC362260/\$100.00, AMC362261/\$100.00, AMC362262/\$100.00, AMC362263/\$100.00, AMC362264/\$100.00, AMC362265/\$100.00, AMC362266/\$100.00, AMC362267/\$100.00, AMC362268/\$100.00, AMC362269/\$100.00, AMC362270/\$100.00, AMC362271/\$100.00, AMC362272/\$100.00, AMC362273/\$100.00,</p>	- n/a -	5100.00

AMC362274/\$100.00, AMC362275/\$100.00,
 AMC362276/\$100.00, AMC362277/\$100.00,
 AMC362278/\$100.00, AMC362279/\$100.00,
 AMC362280/\$100.00, AMC362281/\$100.00,
 AMC362282/\$100.00, AMC362283/\$100.00,
 AMC362284/\$100.00, AMC362285/\$100.00,
 AMC362286/\$100.00, AMC362287/\$100.00

TOTAL: \$6,885.00

PAYMENT INFORMATION

1	AMOUNT:	\$6,885.00	POSTMARKED:	N/A
	TYPE:	CHECK	RECEIVED:	08/11/2004
	CHECK NO:	2360		
	NAME:	BONANZA EXPLORATIONS INC 290 GENTRY WAY, STE 6 RENO NV 89502		

REMARKS

This receipt was generated by the automated BLM Collections and Billing System and is a paper representation of a portion of the official electronic record contained therein.

NOTICE!!

These documents have been scanned!

Do not place un-scanned documents beneath this notice!

Do not remove this notice from this file!

GPO Jacket No. 560-102
Print Order 61540
Rise Business Services, LLC
Job=AZ15 6/5/2019



Box Number= AZ15117



Claim Begin-End: AMC362237-AMC362287

2 Correspondence



AZ15117-6

AMC361998-AMC362442

**NO
DOCUMENTS
FOUND**

NO DOCUMENTS FOUND
NO DOCUMENTS FOUND

NOTICE!!

These documents have been scanned!

Do not place un-scanned documents beneath this notice!

Do not remove this notice from this file!

GPO Jacket No. 560-102
Print Order 61540
Rise Business Services, LLC
Job=AZ15 6/5/2019



Box Number= AZ15117



Claim Begin-End: AMC362237-AMC362287

3 Transfers



AZ15117-6

AMC361998-AMC362442

When recorded return to:

W John Lischer
Ryley Carlock & Applewhite
One North Central Avenue
Suite 1200
Phoenix, Arizona 85004-4417
602-258-7701

Amc 260459

Amc 362237

Amc 401022

Amc 105953

Amc 335231

Amc 98423

Amc 98957

Amc 108058

Amc 144884

Amc 164418

Amc 220648

This Quit Claim Deed is exempt under A.R.S. Section 11-1134.B.8. from the Affidavit of Property Value requirements of A.R.S. Section 11-1133.

QUIT CLAIM DEED

For the consideration of Ten Dollars and other valuable consideration, the receipt and sufficiency of which are hereby acknowledged, ANGIE PATCH, as Trustee of the Patch Living Trust dated March 10, 1982, as amended, does hereby quit claim all her right, title and interest to ANGIE PATCH as Trustee of the Angie Patch Survivor's Trust created by the provisions of the Patch Living Trust dated March 10, 1982, as amended, an undivided 6.5% interest, and to ANGIE PATCH as Trustee of the Daniel L. Patch Credit Trust created by the provisions of the Patch Living Trust dated March 10, 1982, as amended, an undivided 93.5% interest in the following described unpatented lode mining claims situated in Plomosa Mining District, La Paz County, State of Arizona:

See Legal Description attached hereto as EXHIBIT "A."

In accordance with the provisions of A.R.S. § 33-404.B., the name and address of the beneficiary of the Patch Living Trust hereinabove described are as follows:

<u>Beneficiary</u>	<u>Address</u>
Angie Patch	6850 N. 86 th Street Scottsdale, AZ 85253

RECEIVED
2011 NOV 15 A 11:11
PLOMOSA MINING DISTRICT OFFICE
LA PAZ COUNTY, ARIZONA

In accordance with the provisions of A.R.S. § 33-404.A., the name and address of the beneficiary of the Angie Patch Survivor's Trust hereinabove described are as follows:

<u>Beneficiary</u>	<u>Address</u>
Angie Patch	6850 N. 86 th Street Scottsdale, AZ 85253

In accordance with the provisions of A.R.S. § 33-404.A., the name and address of the beneficiary of the Daniel L. Patch Credit Trust hereinabove described are as follows:

ENTERED INTO COMPUTER
1/4/12 AT

NO. OF CLAIMS 284
AMOUNT \$2840.00
RECEIPT NO. 2462908
INIT. [Signature]

1848547.1

Rev Denise Anderson at
Ryley, Carlock and Applewhite phone conversation
1/3/2012 only transfer to Daniel L. Patch Credit Trust

** BLM-ASO**
so additional transfer fees
are not necessary

Beneficiary

Address

Angie Patch

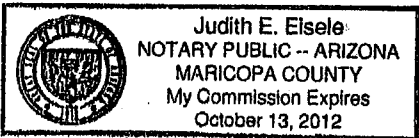
6850 N. 86th Street
Scottsdale, AZ 85253

DATED: SEPTEMBER, 2011

Angie Patch
ANGIE PATCH, Trustee

STATE OF ARIZONA)
)ss.
County of Maricopa)

The foregoing was acknowledged before me this 7 day of SEPTEMBER, 2011, by ANGIE PATCH, as Trustee.



Judith E. Eisele
Notary Public

Mail tax bill to:

Angie Patch, Trustee
6850 N. 86th Street
Scottsdale, AZ 85253

RECEIVED
NOTARY PUBLIC OFFICE
2011 NOV 15 A 11:11
PHOENIX, ARIZONA

EXHIBIT "A"

The following unpatented lode mining claims situated in the Plomosa Mining District, La Paz County, State of Arizona, located in Sections 7, 8, 17-22, 28-33 Township 6 North, Range 19 West; Sections 1, 2, 11-15, 22-27, 36, Township 6 North, Range 20 West, G&SRBM, described as follows:

Name of Claim	Original Recordation		Present Recordation Instrument	BLM Serial Number (AMC)	
	Book	Page			
Iron Reef # 1-10	1168	69-88		105953-105962	10
Copperstone #1-14			95-05841	335231-335244	14
Formerly:	1128	65-80	86-2300-2313	91283-91296	
Copperstone # 15-17			95-05841	335245-335247	3
Formerly:	1129	627-632	86-2314-2316	88612-88614	
Copperstone # 18-29			95-05841	335248-335259	12
Formerly:	1131	294-309	86-2317-2328	95246-95257	
Copperstone # 30-40	1151	145-157	86-2329-2339	98423-98433	11
Copperstone # 41-53	1152	181-205	86-2340-2352	98957-98969	13
Copperstone # 54-57	1152	763-770	86-2353-2356	98970-98973	4
Copperstone # 58-62	1152	771-779	86-2357-2361	98974-98978	5
Copperstone # 63	1152	781	86-2362	98979	1
Copperstone # 64-65	1173	716-719	86-2363-2364	108058-108059	2
Copperstone # 101-115	1254	76-105	86-2365-2379	144884-144898	15
Copperstone # 116A	1254	107	86-2380	144899	1
Copperstone # 117-120	1254	109-115	86-2381-2384	144900-144903	4
Copperstone # 122-127	1254	119-129	86-2385-2390	144905-144910	6
Copperstone # 129-131	1254	133-138	86-2391-2393	144912-144914	3
Copperstone # 132-133	1254	139-140	86-2394-2395	144915-144916	2
Copperstone # 134	1254	142	86-2396	144917	1
Copperstone # 136-139	1254	147-154	86-2397-2400	144919-144922	4
Copperstone # 140-150	1254	155-175	86-2401-2411	144923-144933	11
Copperstone # 151-161	1254	176-197	86-2412-2422	144934-144944	11
Copperstone # 162-171	1276	349-371	86-2423-2432	164418-164427	10
Copperstone # 172A	1276	373	86-2433	164428	1
Copperstone # 183A	1276	395	86-2434	164439	1
Copperstone # 184-191	1276	397-410	86-2435-2442	164440-164447	8
Copperstone # 192A	1276	412	86-2443	164448	1
Copperstone # 210-315	1276	448-658	86-2444-2549	164466-164571	106
Copperstone # 316-328	84-2460-2472		86-2550-2562	220648-220660	13
Copperstone # 329-339	86-4548-4558			260459-260469	11

Name of Claim	Original Recordation Book	Page	Present Recordation Instrument	BLM Serial Number (AMC)
---------------	------------------------------	------	--------------------------------------	----------------------------

To the extent of the Grantor's interest in the following unpatented mining claims currently held by Bonanza Exploration Inc.:

CSA 1 - CSA 51			2004-03993 to 2004-04043	362237-362287 51
Copperstone 340-395			2010-02487 to 2010-02542	401022-401077 56
Copperstone 403-557			2010-02932 to 2010-03086	401078-401232 155

*Not in the name of
Patch Living Trust -
Cannot transfer*



State of Arizona)
County of La Paz) SS
I, Shelly D. Baker, Recorder in and for the County of
La Paz, State of Arizona, do hereby certify that the
foregoing attached copy, consisting of 4 pages,
is a true and correct copy of the document recorded
in my office as Recording No. 201-3958.
This certification valid only if printed in purple ink.
Witness my hand and official seal this date: 9-13-2011

Shelly D. Baker, County Recorder
By: [Signature]
County

RECEIVED
NOV 15 A 11:11
LA PAZ COUNTY RECORDER
LA PAZ, ARIZONA

United States Department of the Interior
Bureau of Land Management
 LANDS/RECREATION & PLANNING
 ONE N CENTRAL AVE
 PHOENIX, AZ 85004 -2203
 Phone: 602-417-9200

Receipt

No: 2462908

Transaction #: 2539065	
Date of Transaction: 11/15/2011	
CUSTOMER:	
RYLEY CARLOCK & APPLEWHITE ONE NORTH CENTRAL AVE SUITE 1200 PHOENIX, AZ 85004 US	

LINE #	QTY	DESCRIPTION	REMARKS	UNIT PRICE	TOTAL
1	1.00	LOCATABLE MINERALS / MINING CLAIMS-NOT NEW-UNADJUD, ONE AUTH NO. ONLY / MINING CLAIM MONEY RECEIVED CASES: AMC105953/\$2840.00	TRF (284)	- n/a -	2840.00
TOTAL:					\$2,840.00

PAYMENT INFORMATION			
1	AMOUNT:	2655.40	POSTMARKED: N/A
	TYPE:	CHECK	RECEIVED: 11/15/2011
	CHECK NO:	1004	
	NAME:	ANGIE PATCH SURVIVORS REV TR,	
2	AMOUNT:	184.60	POSTMARKED: N/A
	TYPE:	CHECK	RECEIVED: 11/15/2011
	CHECK NO:	4736	
	NAME:	THE PATCH LIVING TRUST ANGIE PATCH TRUSTEE,	

REMARKS

This receipt was generated by the automated BLM Collections and Billing System and is a paper representation of a portion of the official electronic record contained therein.

NOTICE!!

These documents have been scanned!

Do not place un-scanned documents beneath this notice!

Do not remove this notice from this file!

GPO Jacket No. 560-102
Print Order 61540
Rise Business Services, LLC
Job=AZ15 6/5/2019



Box Number= AZ15117



Claim Begin-End: AMC362237-AMC362287

4 Annual Filings



AZ15117-6

AMC361998-AMC362442

8. Payment of the Maintenance Fee has been made in lieu of recording an affidavit of performance of annual assessment work for the purpose of complying with the laws, rules and regulations of the United States and/or Arizona relating to owning, holding and maintaining the Claims.



Affiant executes this Affidavit of Annual Claim Maintenance Fee Payment and Notice of Intent to Hold Mining Claims on this 18 day of June, 2018.



Martin Kostuik, President and Director of Kerr
Mines Inc., as Authorized Agent of Bonanza
Explorations, Inc.

The foregoing Affidavit of Annual Claim Maintenance Fee Payment and Notice of Intent to Hold Mining Claims dated the 18th day of June, 2018, prepared for the benefit of Bonanza Explorations Inc., a Nevada corporation, consisting of a total of eleven (11) pages, was sworn, subscribed and acknowledged before me this 18th day of June, 2018, by Martin Kostuik, President and Director of Kerr Mines Inc., a Canadian corporation, as Authorized Agent of Bonanza Explorations Inc., a Nevada corporation, for and on behalf of the corporation.

IN WITNESS WHEREOF, I hereunto set my hand and official seal.


Notary Public

RECEIVED
REGISTERED OFFICE
2018 JUL -5 A 11:51
PHOENIX, ARIZONA

EXHIBIT A
TO AFFIDAVIT OF ANNUAL CLAIM MAINTENANCE FEE PAYMENT AND
NOTICE OF INTENT TO HOLD MINING CLAIMS

Unpatented mining claims situated in the Plomosa Mining District (a/k/a the Bouse Mining District) in Sections 7, 8, 17, 18, 19, 20, 21, 28, 29, 30, 31, 32 and 33, Township 6 North, Range 19 West; Sections 1, 24, 25, and 36, Township 6 North, Range 20 West; Sections 24, 25 and 36, Township 7 North, Range 20 West; G&SRB&M, La Paz County, Arizona, the names of which together with document numbers of recording of the location notices, and amendments thereto, in the official records of said county, and the serial numbers assigned by the Arizona State Office of the Bureau of Land Management, are as follows:

No.	Claim Name	Document No.	BLM Serial No.
1	CSA 1	2004-03993	AMC362237
2	CSA 2	2004-03994	AMC362238
3	CSA 3	2004-03995	AMC362239
4	CSA 4	2004-03996	AMC362240
5	CSA 5	2004-03997	AMC362241
6	CSA 6	2004-03998	AMC362242
7	CSA 7	2004-03999	AMC362243
8	CSA 8	2004-04000	AMC362244
9	CSA 9	2004-04001	AMC362245
10	CSA 10	2004-04002	AMC362246
11	CSA 11	2004-04003	AMC362247
12	CSA 12	2004-04004	AMC362248
13	CSA 13	2004-04005	AMC362249
14	CSA 14	2004-04006	AMC362250
15	CSA 15	2004-04007	AMC362251
16	CSA 16	2004-04008	AMC362252
17	CSA 17	2004-04009	AMC362253
18	CSA 18	2004-04010	AMC362254
19	CSA 19	2004-04011	AMC362255
20	CSA 20	2004-04012	AMC362256
21	CSA 21	2004-04013	AMC362257
22	CSA 22	2004-04014	AMC362258
23	CSA 23	2004-04015	AMC362259
24	CSA 24	2004-04016	AMC362260

PHOENIX, ARIZONA

2018 JUL -5 A 11:51

RECEIVED
PLOMOSA MINING DISTRICT

No.	Claim Name	Document No.	BLM Serial No.
25	CSA 25	2004-04017	AMC362261
26	CSA 26	2004-04018	AMC362262
27	CSA 27	2004-04019	AMC362263
28	CSA 28	2004-04020	AMC362264
29	CSA 29	2004-04021	AMC362265
30	CSA 30	2004-04022	AMC362266
31	CSA 31	2004-04023	AMC362267
32	CSA 32	2004-04024	AMC362268
33	CSA 33	2004-04025	AMC362269
34	CSA 34	2004-04026	AMC362270
35	CSA 35	2004-04027	AMC362271
36	CSA 36	2004-04028	AMC362272
37	CSA 37	2004-04029	AMC362273
38	CSA 38	2004-04030	AMC362274
39	CSA 39	2004-04031	AMC362275
40	CSA 40	2004-04032	AMC362276
41	CSA 41	2004-04033	AMC362277
42	CSA 42	2004-04034	AMC362278
43	CSA 43	2004-04035	AMC362279
44	CSA 44	2004-04036	AMC362280
45	CSA 45	2004-04037	AMC362281
46	CSA 46	2004-04038	AMC362282
47	CSA 47	2004-04039	AMC362283
48	CSA 48	2004-04040	AMC362284
49	CSA 49	2004-04041	AMC362285
50	CSA 50	2004-04042	AMC362286
51	CSA 51	2004-04043	AMC362287
52	COPPERSTONE #340	2010-02487	AMC401022
53	COPPERSTONE #341	2010-02488	AMC401023
54	COPPERSTONE #342	2010-02489	AMC401024
55	COPPERSTONE #343	2010-02490	AMC401025
56	COPPERSTONE #344	2010-02491	AMC401026
57	COPPERSTONE #345	2010-02492	AMC401027
58	COPPERSTONE #346	2010-02493	AMC401028
59	COPPERSTONE #347	2010-02494	AMC401029
60	COPPERSTONE #348	2010-02495	AMC401030

PHOENIX, ARIZONA

2018 JUL -5 A 11:51

RECEIVED
BLM PHOENIX OFFICE

No.	Claim Name	Document No.	BLM Serial No.
61	COPPERSTONE #349	2010-02496	AMC401031
62	COPPERSTONE #350	2010-02497	AMC401032
63	COPPERSTONE #351	2010-02498	AMC401033
64	COPPERSTONE #352	2010-02499	AMC401034
65	COPPERSTONE #353	2010-02500	AMC401035
66	COPPERSTONE #354	2010-02501	AMC401036
67	COPPERSTONE #355	2010-02502	AMC401037
68	COPPERSTONE #356	2010-02503	AMC401038
69	COPPERSTONE #357	2010-02504	AMC401039
70	COPPERSTONE #358	2010-02505	AMC401040
71	COPPERSTONE #359	2010-02506	AMC401041
72	COPPERSTONE #360	2010-02507	AMC401042
73	COPPERSTONE #361	2010-02508	AMC401043
74	COPPERSTONE #362	2010-02509	AMC401044
75	COPPERSTONE #363	2010-02510	AMC401045
76	COPPERSTONE #364	2010-02511	AMC401046
77	COPPERSTONE #365	2010-02512	AMC401047
78	COPPERSTONE #366	2010-02513	AMC401048
79	COPPERSTONE #367	2010-02514	AMC401049
80	COPPERSTONE #368	2010-02515	AMC401050
81	COPPERSTONE #369	2010-02516	AMC401051
82	COPPERSTONE #370	2010-02517	AMC401052
83	COPPERSTONE #371	2010-02518	AMC401053
84	COPPERSTONE #372	2010-02519	AMC401054
85	COPPERSTONE #373	2010-02520	AMC401055
86	COPPERSTONE #374	2010-02521	AMC401056
87	COPPERSTONE #375	2010-02522	AMC401057
88	COPPERSTONE #376	2010-02523	AMC401058
89	COPPERSTONE #377	2010-02524	AMC401059
90	COPPERSTONE #378	2010-02525	AMC401060
91	COPPERSTONE #379	2010-02526	AMC401061
92	COPPERSTONE #380	2010-02527	AMC401062
93	COPPERSTONE #381	2010-02528	AMC401063
94	COPPERSTONE #382	2010-02529	AMC401064
95	COPPERSTONE #383	2010-02530	AMC401065
96	COPPERSTONE #384	2010-02531	AMC401066

PHOENIX, ARIZONA

2018 JUL - 5 A 11: 51

RECEIVED
BLM STATE OFFICE

No.	Claim Name	Document No.	BLM Serial No.
97	COPPERSTONE #385	2010-02532	AMC401067
98	COPPERSTONE #386	2010-02533	AMC401068
99	COPPERSTONE #387	2010-02534	AMC401069
100	COPPERSTONE #388	2010-02535	AMC401070
101	COPPERSTONE #389	2010-02536	AMC401071
102	COPPERSTONE #390	2010-02537	AMC401072
103	COPPERSTONE #391	2010-02538	AMC401073
104	COPPERSTONE #392	2010-02539	AMC401074
105	COPPERSTONE #393	2010-02540	AMC401075
106	COPPERSTONE #394	2010-02541	AMC401076
107	COPPERSTONE #395	2010-02542	AMC401077
108	COPPERSTONE #403	2010-02932	AMC401078
109	COPPERSTONE #404	2010-02933	AMC401079
110	COPPERSTONE #405	2010-02934	AMC401080
111	COPPERSTONE #406	2010-02935	AMC401081
112	COPPERSTONE #407	2010-02936	AMC401082
113	COPPERSTONE #408	2010-02937	AMC401083
114	COPPERSTONE #409	2010-02938	AMC401084
115	COPPERSTONE #410	2010-02939	AMC401085
116	COPPERSTONE #411	2010-02940	AMC401086
117	COPPERSTONE #412	2010-02941	AMC401087
118	COPPERSTONE #413	2010-02942	AMC401088
119	COPPERSTONE #414	2010-02943	AMC401089
120	COPPERSTONE #415	2010-02944	AMC401090
121	COPPERSTONE #416	2010-02945	AMC401091
122	COPPERSTONE #417	2010-02946	AMC401092
123	COPPERSTONE #418	2010-02947	AMC401093
124	COPPERSTONE #419	2010-02948	AMC401094
125	COPPERSTONE #420	2010-02949	AMC401095
126	COPPERSTONE #421	2010-02950	AMC401096
127	COPPERSTONE #422	2010-02951	AMC401097
128	COPPERSTONE #423	2010-02952	AMC401098
129	COPPERSTONE #424	2010-02953	AMC401099
130	COPPERSTONE #425	2010-02954	AMC401100
131	COPPERSTONE #426	2010-02955	AMC401101
132	COPPERSTONE #435	2010-02956	AMC401102

PHOENIX, ARIZONA

2010 JUL -5 A 11: 51

RECEIVED
BLM FIELD OFFICE

No.	Claim Name	Document No.	BLM Serial No.
133	COPPERSTONE #427	2010-02957	AMC401103
134	COPPERSTONE #428	2010-02958	AMC401104
135	COPPERSTONE #429	2010-02959	AMC401105
136	COPPERSTONE #430	2010-02960	AMC401106
137	COPPERSTONE #431	2010-02961	AMC401107
138	COPPERSTONE #432	2010-02962	AMC401108
139	COPPERSTONE #433	2010-02963	AMC401109
140	COPPERSTONE #434	2010-02964	AMC401110
141	COPPERSTONE #436	2010-02965	AMC401111
142	COPPERSTONE #437	2010-02966	AMC401112
143	COPPERSTONE #438	2010-02967	AMC401113
144	COPPERSTONE #439	2010-02968	AMC401114
145	COPPERSTONE #440	2010-02969	AMC401115
146	COPPERSTONE #441	2010-02970	AMC401116
147	COPPERSTONE #442	2010-02971	AMC401117
148	COPPERSTONE #443	2010-02972	AMC401118
149	COPPERSTONE #444	2010-02973	AMC401119
150	COPPERSTONE #445	2010-02974	AMC401120
151	COPPERSTONE #446	2010-02975	AMC401121
152	COPPERSTONE #447	2010-02976	AMC401122
153	COPPERSTONE #448	2010-02977	AMC401123
154	COPPERSTONE #449	2010-02978	AMC401124
155	COPPERSTONE #450	2010-02979	AMC401125
156	COPPERSTONE #451	2010-02980	AMC401126
157	COPPERSTONE #452	2010-02981	AMC401127
158	COPPERSTONE #453	2010-02982	AMC401128
159	COPPERSTONE #454	2010-02983	AMC401129
160	COPPERSTONE #455	2010-02984	AMC401130
161	COPPERSTONE #456	2010-02985	AMC401131
162	COPPERSTONE #457	2010-02986	AMC401132
163	COPPERSTONE #458	2010-02987	AMC401133
164	COPPERSTONE #459	2010-02988	AMC401134
165	COPPERSTONE #460	2010-02989	AMC401135
166	COPPERSTONE #461	2010-02990	AMC401136
167	COPPERSTONE #462	2010-02991	AMC401137
168	COPPERSTONE #463	2010-02992	AMC401138

PHOENIX, ARIZONA

2018 JUL -5 A 11: 51

RECEIVED
BLM OFFICE

No.	Claim Name	Document No.	BLM Serial No.
169	COPPERSTONE #464	2010-02993	AMC401139
170	COPPERSTONE #465	2010-02994	AMC401140
171	COPPERSTONE #466	2010-02995	AMC401141
172	COPPERSTONE #467	2010-02996	AMC401142
173	COPPERSTONE #468	2010-02997	AMC401143
174	COPPERSTONE #469	2010-02998	AMC401144
175	COPPERSTONE #470	2010-02999	AMC401145
176	COPPERSTONE #471	2010-03000	AMC401146
177	COPPERSTONE #472	2010-03001	AMC401147
178	COPPERSTONE #473	2010-03002	AMC401148
179	COPPERSTONE #474	2010-03003	AMC401149
180	COPPERSTONE #475	2010-03004	AMC401150
181	COPPERSTONE #476	2010-03005	AMC401151
182	COPPERSTONE #477	2010-03006	AMC401152
183	COPPERSTONE #478	2010-03007	AMC401153
184	COPPERSTONE #479	2010-03008	AMC401154
185	COPPERSTONE #480	2010-03009	AMC401155
186	COPPERSTONE #481	2010-03010	AMC401156
187	COPPERSTONE #482	2010-03011	AMC401157
188	COPPERSTONE #483	2010-03012	AMC401158
189	COPPERSTONE #484	2010-03013	AMC401159
190	COPPERSTONE #485	2010-03014	AMC401160
191	COPPERSTONE #486	2010-03015	AMC401161
192	COPPERSTONE #487	2010-03016	AMC401162
193	COPPERSTONE #488	2010-03017	AMC401163
194	COPPERSTONE #489	2010-03018	AMC401164
195	COPPERSTONE #490	2010-03019	AMC401165
196	COPPERSTONE #491	2010-03020	AMC401166
197	COPPERSTONE #492	2010-03021	AMC401167
198	COPPERSTONE #493	2010-03022	AMC401168
199	COPPERSTONE #494	2010-03023	AMC401169
200	COPPERSTONE #495	2010-03024	AMC401170
201	COPPERSTONE #496	2010-03025	AMC401171
202	COPPERSTONE #497	2010-03026	AMC401172
203	COPPERSTONE #498	2010-03027	AMC401173
204	COPPERSTONE #499	2010-03028	AMC401174

PHOENIX, ARIZONA

2018 JUL -5 A 11:51

RECEIVED
BLM STATE OFFICE

No.	Claim Name	Document No.	BLM Serial No.
205	COPPERSTONE #500	2010-03029	AMC401175
206	COPPERSTONE #501	2010-03030	AMC401176
207	COPPERSTONE #502	2010-03031	AMC401177
208	COPPERSTONE #503	2010-03032	AMC401178
209	COPPERSTONE #504	2010-03033	AMC401179
210	COPPERSTONE #505	2010-03034	AMC401180
211	COPPERSTONE #506	2010-03035	AMC401181
212	COPPERSTONE #507	2010-03036	AMC401182
213	COPPERSTONE #508	2010-03037	AMC401183
214	COPPERSTONE #509	2010-03038	AMC401184
215	COPPERSTONE #510	2010-03039	AMC401185
216	COPPERSTONE #511	2010-03040	AMC401186
217	COPPERSTONE #512	2010-03041	AMC401187
218	COPPERSTONE #513	2010-03042	AMC401188
219	COPPERSTONE #514	2010-03043	AMC401189
220	COPPERSTONE #515	2010-03044	AMC401190
221	COPPERSTONE #516	2010-03045	AMC401191
222	COPPERSTONE #517	2010-03046	AMC401192
223	COPPERSTONE #518	2010-03047	AMC401193
224	COPPERSTONE #519	2010-03048	AMC401194
225	COPPERSTONE #520	2010-03049	AMC401195
226	COPPERSTONE #521	2010-03050	AMC401196
227	COPPERSTONE #522	2010-03051	AMC401197
228	COPPERSTONE #523	2010-03052	AMC401198
229	COPPERSTONE #524	2010-03053	AMC401199
230	COPPERSTONE #525	2010-03054	AMC401200
231	COPPERSTONE #526	2010-03055	AMC401201
232	COPPERSTONE #527	2010-03056	AMC401202
233	COPPERSTONE #528	2010-03057	AMC401203
234	COPPERSTONE #529	2010-03058	AMC401204
235	COPPERSTONE #530	2010-03059	AMC401205
236	COPPERSTONE #531	2010-03060	AMC401206
237	COPPERSTONE #532	2010-03061	AMC401207
238	COPPERSTONE #533	2010-03062	AMC401208
239	COPPERSTONE #534	2010-03063	AMC401209
240	COPPERSTONE #535	2010-03064	AMC401210

PHOENIX, ARIZONA

2013 JUL - 5 A 11:51

RECEIVED

No.	Claim Name	Document No.	BLM Serial No.
241	COPPERSTONE #536	2010-03065	AMC401211
242	COPPERSTONE #537	2010-03066	AMC401212
243	COPPERSTONE #538	2010-03067	AMC401213
244	COPPERSTONE #539	2010-03068	AMC401214
245	COPPERSTONE #540	2010-03069	AMC401215
246	COPPERSTONE #541	2010-03070	AMC401216
247	COPPERSTONE #542	2010-03071	AMC401217
248	COPPERSTONE #543	2010-03072	AMC401218
249	COPPERSTONE #544	2010-03073	AMC401219
250	COPPERSTONE #545	2010-03074	AMC401220
251	COPPERSTONE #546	2010-03075	AMC401221
252	COPPERSTONE #547	2010-03076	AMC401222
253	COPPERSTONE #548	2010-03077	AMC401223
254	COPPERSTONE #549	2010-03078	AMC401224
255	COPPERSTONE #550	2010-03079	AMC401225
256	COPPERSTONE #551	2010-03080	AMC401226
257	COPPERSTONE #552	2010-03081	AMC401227
258	COPPERSTONE #553	2010-03082	AMC401228
259	COPPERSTONE #554	2010-03083	AMC401229
260	COPPERSTONE #555	2010-03084	AMC401230
261	COPPERSTONE #556	2010-03085	AMC401231
262	COPPERSTONE #557	2010-03086	AMC401232

262 claims @ \$155/claim = \$40,610.00

RECEIVED
OFFICE
2018 JUL -5 A 11:51
PHOENIX, ARIZONA

United States Department of the Interior
Bureau of Land Management
 DIV OF LANDS, MINRLS & ENERGY
 ONE N CENTRAL AVE
 PHOENIX, AZ 85004 -4427
 Phone: 602-417-9200

Receipt

No: 4205512

Transaction #: 4320450	
Date of Transaction: 07/05/2018	
CUSTOMER:	
BONANZA EXPLORATIONS INC 390 BAY ST UNIT 806 TORONTO, ON M5H 2Y2 CA	

LINE #	QTY	DESCRIPTION	REMARKS	UNIT PRICE	TOTAL
1	1.00	LOCATABLE MINERALS / MINING CLAIMS- NOT NEW-UNADJUD, ONE AUTH NO. ONLY / MINING CLAIM MONEY RECEIVED CASES: AMC362237/\$40610.00	MAINT 2019/262	- n/a -	40610.00
TOTAL:					\$40,610.00

PAYMENT INFORMATION			
1	AMOUNT:	40610.00	POSTMARKED: N/A
	TYPE:	CHECK	RECEIVED: 07/05/2018
	CHECK NO:	91372	
	NAME:	FENNEMORE CRAIG PC 2394 E CAMELBACK RD STE 600 PHOENIX AZ 85016 US	

REMARKS

This receipt was generated by the automated BLM Collections and Billing System and is a paper representation of a portion of the official electronic record contained therein.



Myers, Reann <rmyers@blm.gov>

[EXTERNAL] RE: Bonanza Explorations address

1 message

MARRA, MARC <MMARRA@fclaw.com>
To: Reann Myers <rmyers@blm.gov>

Tue, Jul 17, 2018 at 10:43 AM

RéAnn:

Yes. The Reno address is no longer valid, and should be replaced with the new Toronto address. The prior two affidavits (for 2016 and 2017, which should be in the file) used a Toronto address, but they moved offices in Toronto recently, so they have a new Toronto address down the street, which is reflected in the affidavit this year (i.e., **BONANZA EXPLORATIONS INC., 390 Bay Street, Suite 806, Toronto, Ontario, Canada M5H 2Y2**).

Change the address for all 272 claims, including the 10 Oatman claims situated in Mohave County. The 10 Oatman claims affidavit will be filed separately in about one month.

They also have some claims in Nevada (Mineral County, and Nye County), which should also reflect this same address, so if it is possible for you to make that change as well, that would be very helpful.

Thank you very much for letting me know that the address was out of date in your files.

Marc

Marc A. Marra, Of Counsel

FENNEMORE CRAIG

2394 East Camelback Road, Suite 600, Phoenix, AZ 85016-3429
T: 602.916.5450 | F: 602.916.5650
mmarra@fclaw.com | View Bio



CONFIDENTIALITY NOTICE: The information contained in this message may be protected by the attorney-client privilege. If you believe that it has been sent to you in error, do not read it. Please immediately reply to the sender that you have received the message in error. Then delete it. Thank you.

From: Reann Myers [mailto:rmyers@blm.gov]
Sent: Thursday, July 12, 2018 1:18 PM
To: MARRA, MARC
Subject: Bonanza Explorations address

Hi Marc,

7/17/2018

DEPARTMENT OF THE INTERIOR Mail - [EXTERNAL] RE: Bonanza Explorations address

I have the maintenance fee payment of 262 of the 272 claims currently held by Bonanza Expl Inc. I noticed on the paperwork that the address is different. The current address we have on file is a Reno, NV address. The address on the paperwork is an Ontario, Canada address. Is this an address update for the company?

--

Thank you,

RéAnn Myers
Land Law Examiner
Bureau of Land Management
Arizona State Office
602-417-9413

MINING CLAIMS

MC Customer Information - With Serial No. and Claim Name

ACTIVE CLAIMS

Admin State: AZ

Geo State: AZ

BONANZA EXPL INC
290 GENTRY WAY STE 6
RENO, NV 89502-4255

CUSTOMER ID: 2215389

<u>Serial No.</u>	<u>Claim Name/Number</u>	<u>Lead Serial No.</u>	<u>Disposition</u>
AMC358882	OAT 9	AMC358874	ACTIVE
AMC358884	OAT 11	AMC358874	ACTIVE
AMC358885	OAT 12	AMC358874	ACTIVE
AMC358886	OAT 13	AMC358874	ACTIVE
AMC358887	OAT 14	AMC358874	ACTIVE
AMC358888	OAT 15	AMC358874	ACTIVE
AMC358901	OAT 38	AMC358874	ACTIVE
AMC358903	OAT 40	AMC358874	ACTIVE
AMC358905	OAT 42	AMC358874	ACTIVE
AMC358907	OAT 44	AMC358874	ACTIVE
AMC362237	CSA 1	AMC362237	ACTIVE
AMC362238	CSA 2	AMC362237	ACTIVE
AMC362239	CSA 3	AMC362237	ACTIVE
AMC362240	CSA 4	AMC362237	ACTIVE
AMC362241	CSA 5	AMC362237	ACTIVE
AMC362242	CSA 6	AMC362237	ACTIVE
AMC362243	CSA 7	AMC362237	ACTIVE
AMC362244	CSA 8	AMC362237	ACTIVE
AMC362245	CSA 9	AMC362237	ACTIVE
AMC362246	CSA 10	AMC362237	ACTIVE
AMC362247	CSA 11	AMC362237	ACTIVE
AMC362248	CSA 12	AMC362237	ACTIVE
AMC362249	CSA 13	AMC362237	ACTIVE
AMC362250	CSA 14	AMC362237	ACTIVE
AMC362251	CSA 15	AMC362237	ACTIVE
AMC362252	CSA 16	AMC362237	ACTIVE
AMC362253	CSA 17	AMC362237	ACTIVE
AMC362254	CSA 18	AMC362237	ACTIVE
AMC362255	CSA 19	AMC362237	ACTIVE
AMC362256	CSA 20	AMC362237	ACTIVE
AMC362257	CSA 21	AMC362237	ACTIVE
AMC362258	CSA 22	AMC362237	ACTIVE
AMC362259	CSA 23	AMC362237	ACTIVE
AMC362260	CSA 24	AMC362237	ACTIVE
AMC362261	CSA 25	AMC362237	ACTIVE
AMC362262	CSA 26	AMC362237	ACTIVE
AMC362263	CSA 27	AMC362237	ACTIVE
AMC362264	CSA 28	AMC362237	ACTIVE
AMC362265	CSA 29	AMC362237	ACTIVE
AMC362266	CSA 30	AMC362237	ACTIVE
AMC362267	CSA 31	AMC362237	ACTIVE
AMC362268	CSA 32	AMC362237	ACTIVE
AMC362269	CSA 33	AMC362237	ACTIVE
AMC362270	CSA 34	AMC362237	ACTIVE
AMC362271	CSA 35	AMC362237	ACTIVE
AMC362272	CSA 36	AMC362237	ACTIVE
AMC362273	CSA 37	AMC362237	ACTIVE
AMC362274	CSA 38	AMC362237	ACTIVE
AMC362275	CSA 39	AMC362237	ACTIVE
AMC362276	CSA 40	AMC362237	ACTIVE
AMC362277	CSA 41	AMC362237	ACTIVE

**DEPARTMENT OF THE INTERIOR
BUREAU OF LAND MANAGEMENT
MINING CLAIMS**

**MC Customer Information - With Serial No. and Claim Name
ACTIVE CLAIMS**

<u>Serial No.</u>	<u>Claim Name/Number</u>	<u>Lead Serial No.</u>	<u>Disposition</u>
AMC362278	CSA 42	AMC362237	ACTIVE
AMC362279	CSA 43	AMC362237	ACTIVE
AMC362280	CSA 44	AMC362237	ACTIVE
AMC362281	CSA 45	AMC362237	ACTIVE
AMC362282	CSA 46	AMC362237	ACTIVE
AMC362283	CSA 47	AMC362237	ACTIVE
AMC362284	CSA 48	AMC362237	ACTIVE
AMC362285	CSA 49	AMC362237	ACTIVE
AMC362286	CSA 50	AMC362237	ACTIVE
AMC362287	CSA 51	AMC362237	ACTIVE
AMC401022	COPPERSTONE #340	AMC401022	ACTIVE
AMC401023	COPPERSTONE #341	AMC401022	ACTIVE
AMC401024	COPPERSTONE #342	AMC401022	ACTIVE
AMC401025	COPPERSTONE #343	AMC401022	ACTIVE
AMC401026	COPPERSTONE #344	AMC401022	ACTIVE
AMC401027	COPPERSTONE #345	AMC401022	ACTIVE
AMC401028	COPPERSTONE #346	AMC401022	ACTIVE
AMC401029	COPPERSTONE #347	AMC401022	ACTIVE
AMC401030	COPPERSTONE #348	AMC401022	ACTIVE
AMC401031	COPPERSTONE #349	AMC401022	ACTIVE
AMC401032	COPPERSTONE #350	AMC401022	ACTIVE
AMC401033	COPPERSTONE #351	AMC401022	ACTIVE
AMC401034	COPPERSTONE #352	AMC401022	ACTIVE
AMC401035	COPPERSTONE #353	AMC401022	ACTIVE
AMC401036	COPPERSTONE #354	AMC401022	ACTIVE
AMC401037	COPPERSTONE #355	AMC401022	ACTIVE
AMC401038	COPPERSTONE #356	AMC401022	ACTIVE
AMC401039	COPPERSTONE #357	AMC401022	ACTIVE
AMC401040	COPPERSTONE #358	AMC401022	ACTIVE
AMC401041	COPPERSTONE #359	AMC401022	ACTIVE
AMC401042	COPPERSTONE #360	AMC401022	ACTIVE
AMC401043	COPPERSTONE #361	AMC401022	ACTIVE
AMC401044	COPPERSTONE #362	AMC401022	ACTIVE
AMC401045	COPPERSTONE #363	AMC401022	ACTIVE
AMC401046	COPPERSTONE #364	AMC401022	ACTIVE
AMC401047	COPPERSTONE #365	AMC401022	ACTIVE
AMC401048	COPPERSTONE #366	AMC401022	ACTIVE
AMC401049	COPPERSTONE #367	AMC401022	ACTIVE
AMC401050	COPPERSTONE #368	AMC401022	ACTIVE
AMC401051	COPPERSTONE #369	AMC401022	ACTIVE
AMC401052	COPPERSTONE #370	AMC401022	ACTIVE
AMC401053	COPPERSTONE #371	AMC401022	ACTIVE
AMC401054	COPPERSTONE #372	AMC401022	ACTIVE
AMC401055	COPPERSTONE #373	AMC401022	ACTIVE
AMC401056	COPPERSTONE #374	AMC401022	ACTIVE
AMC401057	COPPERSTONE #375	AMC401022	ACTIVE
AMC401058	COPPERSTONE #376	AMC401022	ACTIVE
AMC401059	COPPERSTONE #377	AMC401022	ACTIVE
AMC401060	COPPERSTONE #378	AMC401022	ACTIVE
AMC401061	COPPERSTONE #379	AMC401022	ACTIVE
AMC401062	COPPERSTONE #380	AMC401022	ACTIVE
AMC401063	COPPERSTONE #381	AMC401022	ACTIVE
AMC401064	COPPERSTONE #382	AMC401022	ACTIVE
AMC401065	COPPERSTONE #383	AMC401022	ACTIVE
AMC401066	COPPERSTONE #384	AMC401022	ACTIVE
AMC401067	COPPERSTONE #385	AMC401022	ACTIVE
AMC401068	COPPERSTONE #386	AMC401022	ACTIVE
AMC401069	COPPERSTONE #387	AMC401022	ACTIVE
AMC401070	COPPERSTONE #388	AMC401022	ACTIVE

**DEPARTMENT OF THE INTERIOR
BUREAU OF LAND MANAGEMENT**

**MINING CLAIMS
MC Customer Information - With Serial No. and Claim Name
ACTIVE CLAIMS**

<u>Serial No.</u>	<u>Claim Name/Number</u>	<u>Lead Serial No.</u>	<u>Disposition</u>
AMC401071	COPPERSTONE #389	AMC401022	ACTIVE
AMC401072	COPPERSTONE #390	AMC401022	ACTIVE
AMC401073	COPPERSTONE #391	AMC401022	ACTIVE
AMC401074	COPPERSTONE #392	AMC401022	ACTIVE
AMC401075	COPPERSTONE #393	AMC401022	ACTIVE
AMC401076	COPPERSTONE #394	AMC401022	ACTIVE
AMC401077	COPPERSTONE #395	AMC401022	ACTIVE
AMC401078	COPPERSTONE #403	AMC401022	ACTIVE
AMC401079	COPPERSTONE #404	AMC401022	ACTIVE
AMC401080	COPPERSTONE #405	AMC401022	ACTIVE
AMC401081	COPPERSTONE #406	AMC401022	ACTIVE
AMC401082	COPPERSTONE #407	AMC401022	ACTIVE
AMC401083	COPPERSTONE #408	AMC401022	ACTIVE
AMC401084	COPPERSTONE #409	AMC401022	ACTIVE
AMC401085	COPPERSTONE #410	AMC401022	ACTIVE
AMC401086	COPPERSTONE #411	AMC401022	ACTIVE
AMC401087	COPPERSTONE #412	AMC401022	ACTIVE
AMC401088	COPPERSTONE #413	AMC401022	ACTIVE
AMC401089	COPPERSTONE #414	AMC401022	ACTIVE
AMC401090	COPPERSTONE #415	AMC401022	ACTIVE
AMC401091	COPPERSTONE #416	AMC401022	ACTIVE
AMC401092	COPPERSTONE #417	AMC401022	ACTIVE
AMC401093	COPPERSTONE #418	AMC401022	ACTIVE
AMC401094	COPPERSTONE #419	AMC401022	ACTIVE
AMC401095	COPPERSTONE #420	AMC401022	ACTIVE
AMC401096	COPPERSTONE #421	AMC401022	ACTIVE
AMC401097	COPPERSTONE #422	AMC401022	ACTIVE
AMC401098	COPPERSTONE #423	AMC401022	ACTIVE
AMC401099	COPPERSTONE #424	AMC401022	ACTIVE
AMC401100	COPPERSTONE #425	AMC401022	ACTIVE
AMC401101	COPPERSTONE #426	AMC401022	ACTIVE
AMC401102	COPPERSTONE #435	AMC401022	ACTIVE
AMC401103	COPPERSTONE #427	AMC401022	ACTIVE
AMC401104	COPPERSTONE #428	AMC401022	ACTIVE
AMC401105	COPPERSTONE #429	AMC401022	ACTIVE
AMC401106	COPPERSTONE #430	AMC401022	ACTIVE
AMC401107	COPPERSTONE #431	AMC401022	ACTIVE
AMC401108	COPPERSTONE #432	AMC401022	ACTIVE
AMC401109	COPPERSTONE #433	AMC401022	ACTIVE
AMC401110	COPPERSTONE #434	AMC401022	ACTIVE
AMC401111	COPPERSTONE #436	AMC401022	ACTIVE
AMC401112	COPPERSTONE #437	AMC401022	ACTIVE
AMC401113	COPPERSTONE #438	AMC401022	ACTIVE
AMC401114	COPPERSTONE #439	AMC401022	ACTIVE
AMC401115	COPPERSTONE #440	AMC401022	ACTIVE
AMC401116	COPPERSTONE #441	AMC401022	ACTIVE
AMC401117	COPPERSTONE #442	AMC401022	ACTIVE
AMC401118	COPPERSTONE #443	AMC401022	ACTIVE
AMC401119	COPPERSTONE #444	AMC401022	ACTIVE
AMC401120	COPPERSTONE #445	AMC401022	ACTIVE
AMC401121	COPPERSTONE #446	AMC401022	ACTIVE
AMC401122	COPPERSTONE #447	AMC401022	ACTIVE
AMC401123	COPPERSTONE #448	AMC401022	ACTIVE
AMC401124	COPPERSTONE #449	AMC401022	ACTIVE
AMC401125	COPPERSTONE #450	AMC401022	ACTIVE
AMC401126	COPPERSTONE #451	AMC401022	ACTIVE
AMC401127	COPPERSTONE #452	AMC401022	ACTIVE
AMC401128	COPPERSTONE #453	AMC401022	ACTIVE
AMC401129	COPPERSTONE #454	AMC401022	ACTIVE

**DEPARTMENT OF THE INTERIOR
BUREAU OF LAND MANAGEMENT
MINING CLAIMS**

**MC Customer Information - With Serial No. and Claim Name
ACTIVE CLAIMS**

<u>Serial No.</u>	<u>Claim Name/Number</u>	<u>Lead Serial No.</u>	<u>Disposition</u>
AMC401130	COPPERSTONE #455	AMC401022	ACTIVE
AMC401131	COPPERSTONE #456	AMC401022	ACTIVE
AMC401132	COPPERSTONE #457	AMC401022	ACTIVE
AMC401133	COPPERSTONE #458	AMC401022	ACTIVE
AMC401134	COPPERSTONE #459	AMC401022	ACTIVE
AMC401135	COPPERSTONE #460	AMC401022	ACTIVE
AMC401136	COPPERSTONE #461	AMC401022	ACTIVE
AMC401137	COPPERSTONE #462	AMC401022	ACTIVE
AMC401138	COPPERSTONE #463	AMC401022	ACTIVE
AMC401139	COPPERSTONE #464	AMC401022	ACTIVE
AMC401140	COPPERSTONE #465	AMC401022	ACTIVE
AMC401141	COPPERSTONE #466	AMC401022	ACTIVE
AMC401142	COPPERSTONE #467	AMC401022	ACTIVE
AMC401143	COPPERSTONE #468	AMC401022	ACTIVE
AMC401144	COPPERSTONE #469	AMC401022	ACTIVE
AMC401145	COPPERSTONE #470	AMC401022	ACTIVE
AMC401146	COPPERSTONE #471	AMC401022	ACTIVE
AMC401147	COPPERSTONE #472	AMC401022	ACTIVE
AMC401148	COPPERSTONE #473	AMC401022	ACTIVE
AMC401149	COPPERSTONE #474	AMC401022	ACTIVE
AMC401150	COPPERSTONE #475	AMC401022	ACTIVE
AMC401151	COPPERSTONE #476	AMC401022	ACTIVE
AMC401152	COPPERSTONE #477	AMC401022	ACTIVE
AMC401153	COPPERSTONE #478	AMC401022	ACTIVE
AMC401154	COPPERSTONE #479	AMC401022	ACTIVE
AMC401155	COPPERSTONE #480	AMC401022	ACTIVE
AMC401156	COPPERSTONE #481	AMC401022	ACTIVE
AMC401157	COPPERSTONE #482	AMC401022	ACTIVE
AMC401158	COPPERSTONE #483	AMC401022	ACTIVE
AMC401159	COPPERSTONE #484	AMC401022	ACTIVE
AMC401160	COPPERSTONE #485	AMC401022	ACTIVE
AMC401161	COPPERSTONE #486	AMC401022	ACTIVE
AMC401162	COPPERSTONE #487	AMC401022	ACTIVE
AMC401163	COPPERSTONE #488	AMC401022	ACTIVE
AMC401164	COPPERSTONE #489	AMC401022	ACTIVE
AMC401165	COPPERSTONE #490	AMC401022	ACTIVE
AMC401166	COPPERSTONE #491	AMC401022	ACTIVE
AMC401167	COPPERSTONE #492	AMC401022	ACTIVE
AMC401168	COPPERSTONE #493	AMC401022	ACTIVE
AMC401169	COPPERSTONE #494	AMC401022	ACTIVE
AMC401170	COPPERSTONE #495	AMC401022	ACTIVE
AMC401171	COPPERSTONE #496	AMC401022	ACTIVE
AMC401172	COPPERSTONE #497	AMC401022	ACTIVE
AMC401173	COPPERSTONE #498	AMC401022	ACTIVE
AMC401174	COPPERSTONE #499	AMC401022	ACTIVE
AMC401175	COPPERSTONE #500	AMC401022	ACTIVE
AMC401176	COPPERSTONE #501	AMC401022	ACTIVE
AMC401177	COPPERSTONE #502	AMC401022	ACTIVE
AMC401178	COPPERSTONE #503	AMC401022	ACTIVE
AMC401179	COPPERSTONE #504	AMC401022	ACTIVE
AMC401180	COPPERSTONE #505	AMC401022	ACTIVE
AMC401181	COPPERSTONE #506	AMC401022	ACTIVE
AMC401182	COPPERSTONE #507	AMC401022	ACTIVE
AMC401183	COPPERSTONE #508	AMC401022	ACTIVE
AMC401184	COPPERSTONE #509	AMC401022	ACTIVE
AMC401185	COPPERSTONE #510	AMC401022	ACTIVE
AMC401186	COPPERSTONE #511	AMC401022	ACTIVE
AMC401187	COPPERSTONE #512	AMC401022	ACTIVE
AMC401188	COPPERSTONE #513	AMC401022	ACTIVE

DEPARTMENT OF THE INTERIOR
BUREAU OF LAND MANAGEMENT
MINING CLAIMS

MC Customer Information - With Serial No. and Claim Name
ACTIVE CLAIMS

<u>Serial No.</u>	<u>Claim Name/Number</u>	<u>Lead Serial No.</u>	<u>Disposition</u>
AMC401189	COPPERSTONE #514	AMC401022	ACTIVE
AMC401190	COPPERSTONE #515	AMC401022	ACTIVE
AMC401191	COPPERSTONE #516	AMC401022	ACTIVE
AMC401192	COPPERSTONE #517	AMC401022	ACTIVE
AMC401193	COPPERSTONE #518	AMC401022	ACTIVE
AMC401194	COPPERSTONE #519	AMC401022	ACTIVE
AMC401195	COPPERSTONE #520	AMC401022	ACTIVE
AMC401196	COPPERSTONE #521	AMC401022	ACTIVE
AMC401197	COPPERSTONE #522	AMC401022	ACTIVE
AMC401198	COPPERSTONE #523	AMC401022	ACTIVE
AMC401199	COPPERSTONE #524	AMC401022	ACTIVE
AMC401200	COPPERSTONE #525	AMC401022	ACTIVE
AMC401201	COPPERSTONE #526	AMC401022	ACTIVE
AMC401202	COPPERSTONE #527	AMC401022	ACTIVE
AMC401203	COPPERSTONE #528	AMC401022	ACTIVE
AMC401204	COPPERSTONE #529	AMC401022	ACTIVE
AMC401205	COPPERSTONE #530	AMC401022	ACTIVE
AMC401206	COPPERSTONE #531	AMC401022	ACTIVE
AMC401207	COPPERSTONE #532	AMC401022	ACTIVE
AMC401208	COPPERSTONE #533	AMC401022	ACTIVE
AMC401209	COPPERSTONE #534	AMC401022	ACTIVE
AMC401210	COPPERSTONE #535	AMC401022	ACTIVE
AMC401211	COPPERSTONE #536	AMC401022	ACTIVE
AMC401212	COPPERSTONE #537	AMC401022	ACTIVE
AMC401213	COPPERSTONE #538	AMC401022	ACTIVE
AMC401214	COPPERSTONE #539	AMC401022	ACTIVE
AMC401215	COPPERSTONE #540	AMC401022	ACTIVE
AMC401216	COPPERSTONE #541	AMC401022	ACTIVE
AMC401217	COPPERSTONE #542	AMC401022	ACTIVE
AMC401218	COPPERSTONE #543	AMC401022	ACTIVE
AMC401219	COPPERSTONE #544	AMC401022	ACTIVE
AMC401220	COPPERSTONE #545	AMC401022	ACTIVE
AMC401221	COPPERSTONE #546	AMC401022	ACTIVE
AMC401222	COPPERSTONE #547	AMC401022	ACTIVE
AMC401223	COPPERSTONE #548	AMC401022	ACTIVE
AMC401224	COPPERSTONE #549	AMC401022	ACTIVE
AMC401225	COPPERSTONE #550	AMC401022	ACTIVE
AMC401226	COPPERSTONE #551	AMC401022	ACTIVE
AMC401227	COPPERSTONE #552	AMC401022	ACTIVE
AMC401228	COPPERSTONE #553	AMC401022	ACTIVE
AMC401229	COPPERSTONE #554	AMC401022	ACTIVE
AMC401230	COPPERSTONE #555	AMC401022	ACTIVE
AMC401231	COPPERSTONE #556	AMC401022	ACTIVE
AMC401232	COPPERSTONE #557	AMC401022	ACTIVE

Number of ACTIVE cases: 272

362237
401022

WHEN RECORDED, RETURN TO:
Marc A. Marra, Esq.
Fennemore Craig, P.C.
2394 East Camelback Road, Suite 600
Phoenix, Arizona 85016-3429

STATE OF ARIZONA)
) ss:
County of Maricopa)

**AFFIDAVIT OF ANNUAL CLAIM MAINTENANCE FEE PAYMENT AND
NOTICE OF INTENT TO HOLD MINING CLAIMS**

The undersigned Affiant, being duly sworn, deposes and states that:

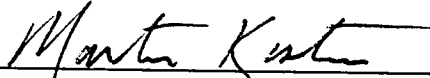
1. I am a citizen of United States and am at least eighteen (18) years of age;
2. I reside in the City of Brentwood, Williamson County, Tennessee;
3. I am the President and a Director of Kerr Mines Inc., a Canadian corporation, and an authorized agent of **BONANZA EXPLORATIONS INC.**, a Nevada corporation (“*Claimant*”), whose address is 365 Bay Street #400, Toronto, Ontario, Canada M5H 2V1;
4. Claimant owns and maintains certain unpatented lode mining claims, placer mining claims, mill sites, and/or tunnel sites situated in La Paz County, Arizona as more particularly described on Exhibit A, which is attached hereto and incorporated herein by this reference (the “*Claims*”);
5. Claimant is personally acquainted with the Claims;
6. Claimant intends to hold the Claims for the assessment year ending September 1, 2018;
7. Payment of the annual claim maintenance fee (“*Maintenance Fee*”) of \$155.00 for every lode mining claim, mill site, and tunnel site, and \$155.00 for every 20 acres or portion thereof contained in each placer mining claim, has been made as evidenced by the Bureau of Land Management receipt, a copy of which is attached hereto and incorporated herein by this reference; and

ENTERED
AUG 03 2017
BY: Ram

RECEIVED
CLM AZ STATE OFFICE
2017 AUG -2 P 1:25
PHOENIX, ARIZONA

8. Payment of the Maintenance Fee has been made in lieu of recording an affidavit of performance of annual assessment work for the purpose of complying with the laws, rules and regulations of the United States and/or Arizona relating to owning, holding and maintaining the Claims.


Affiant executes this Affidavit of Annual Claim Maintenance Fee Payment and Notice of Intent to Hold Mining Claims on this 24th day of July, 2017.



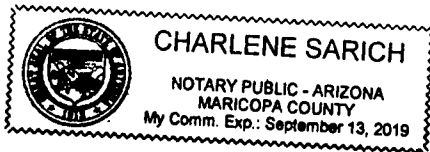
Martin Kostuik, President and Director of Kerr Mines Inc., as Authorized Agent of Bonanza Explorations, Inc.

The foregoing Affidavit of Annual Claim Maintenance Fee Payment and Notice of Intent to Hold Mining Claims dated the 24th day of July, 2017, prepared for the benefit of Bonanza Explorations Inc., a Nevada corporation, consisting of a total of eleven (11) pages, was sworn, subscribed and acknowledged before me this 24th day of July, 2017, by Martin Kostuik, President and Director of Kerr Mines Inc., a Canadian corporation, as Authorized Agent of Bonanza Explorations Inc., a Nevada corporation, for and on behalf of the corporation.

IN WITNESS WHEREOF, I hereunto set my hand and official seal.



Notary Public



RECEIVED
PLM AZ STATE OFFICE
2011 AUG -2 P 1:25
PHOENIX, ARIZONA

EXHIBIT A
TO AFFIDAVIT OF ANNUAL CLAIM MAINTENANCE FEE PAYMENT AND
NOTICE OF INTENT TO HOLD MINING CLAIMS

Unpatented mining claims situated in the Plomosa Mining District (a/k/a the Bouse Mining District) in Sections 7, 8, 17, 18, 19, 20, 21, 28, 29, 30, 31, 32 and 33, Township 6 North, Range 19 West; Sections 1, 24, 25, and 36, Township 6 North, Range 20 West; Sections 24, 25 and 36, Township 7 North, Range 20 West; G&SRB&M, La Paz County, Arizona, the names of which together with document numbers of recording of the location notices, and amendments thereto, in the official records of said county, and the serial numbers assigned by the Arizona State Office of the Bureau of Land Management, are as follows:

No.	Claim Name	Document No.	BLM Serial No.
1	CSA 1	2004-03993	AMC362237 7
2	CSA 2	2004-03994	AMC362238
3	CSA 3	2004-03995	AMC362239
4	CSA 4	2004-03996	AMC362240
5	CSA 5	2004-03997	AMC362241
6	CSA 6	2004-03998	AMC362242
7	CSA 7	2004-03999	AMC362243
8	CSA 8	2004-04000	AMC362244
9	CSA 9	2004-04001	AMC362245
10	CSA 10	2004-04002	AMC362246
11	CSA 11	2004-04003	AMC362247
12	CSA 12	2004-04004	AMC362248
13	CSA 13	2004-04005	AMC362249
14	CSA 14	2004-04006	AMC362250
15	CSA 15	2004-04007	AMC362251
16	CSA 16	2004-04008	AMC362252
17	CSA 17	2004-04009	AMC362253
18	CSA 18	2004-04010	AMC362254
19	CSA 19	2004-04011	AMC362255
20	CSA 20	2004-04012	AMC362256
21	CSA 21	2004-04013	AMC362257
22	CSA 22	2004-04014	AMC362258
23	CSA 23	2004-04015	AMC362259
24	CSA 24	2004-04016	AMC362260

RECEIVED
 MARSHALL OFFICE
 11 AUG - 2 10 11:25
 TUCSON, ARIZONA

No.	Claim Name	Document No.	BLM Serial No.
25	CSA 25	2004-04017	AMC362261 7
26	CSA 26	2004-04018	AMC362262
27	CSA 27	2004-04019	AMC362263
28	CSA 28	2004-04020	AMC362264
29	CSA 29	2004-04021	AMC362265
30	CSA 30	2004-04022	AMC362266
31	CSA 31	2004-04023	AMC362267
32	CSA 32	2004-04024	AMC362268
33	CSA 33	2004-04025	AMC362269
34	CSA 34	2004-04026	AMC362270
35	CSA 35	2004-04027	AMC362271
36	CSA 36	2004-04028	AMC362272
37	CSA 37	2004-04029	AMC362273
38	CSA 38	2004-04030	AMC362274
39	CSA 39	2004-04031	AMC362275
40	CSA 40	2004-04032	AMC362276
41	CSA 41	2004-04033	AMC362277
42	CSA 42	2004-04034	AMC362278
43	CSA 43	2004-04035	AMC362279
44	CSA 44	2004-04036	AMC362280
45	CSA 45	2004-04037	AMC362281
46	CSA 46	2004-04038	AMC362282
47	CSA 47	2004-04039	AMC362283
48	CSA 48	2004-04040	AMC362284
49	CSA 49	2004-04041	AMC362285
50	CSA 50	2004-04042	AMC362286
51	CSA 51	2004-04043	AMC362287 J
52	COPPERSTONE #340	2010-02487	AMC401022 7
53	COPPERSTONE #341	2010-02488	AMC401023
54	COPPERSTONE #342	2010-02489	AMC401024
55	COPPERSTONE #343	2010-02490	AMC401025
56	COPPERSTONE #344	2010-02491	AMC401026
57	COPPERSTONE #345	2010-02492	AMC401027
58	COPPERSTONE #346	2010-02493	AMC401028
59	COPPERSTONE #347	2010-02494	AMC401029
60	COPPERSTONE #348	2010-02495	AMC401030 J

RECEIVED
 BUREAU OF LAND MANAGEMENT
 DENVER, ARIZONA
 AUG - 2 P 1:25

No.	Claim Name	Document No.	BLM Serial No.
61	COPPERSTONE #349	2010-02496	AMC401031 7
62	COPPERSTONE #350	2010-02497	AMC401032
63	COPPERSTONE #351	2010-02498	AMC401033
64	COPPERSTONE #352	2010-02499	AMC401034
65	COPPERSTONE #353	2010-02500	AMC401035
66	COPPERSTONE #354	2010-02501	AMC401036
67	COPPERSTONE #355	2010-02502	AMC401037
68	COPPERSTONE #356	2010-02503	AMC401038
69	COPPERSTONE #357	2010-02504	AMC401039
70	COPPERSTONE #358	2010-02505	AMC401040
71	COPPERSTONE #359	2010-02506	AMC401041
72	COPPERSTONE #360	2010-02507	AMC401042
73	COPPERSTONE #361	2010-02508	AMC401043
74	COPPERSTONE #362	2010-02509	AMC401044
75	COPPERSTONE #363	2010-02510	AMC401045
76	COPPERSTONE #364	2010-02511	AMC401046
77	COPPERSTONE #365	2010-02512	AMC401047
78	COPPERSTONE #366	2010-02513	AMC401048
79	COPPERSTONE #367	2010-02514	AMC401049
80	COPPERSTONE #368	2010-02515	AMC401050
81	COPPERSTONE #369	2010-02516	AMC401051
82	COPPERSTONE #370	2010-02517	AMC401052
83	COPPERSTONE #371	2010-02518	AMC401053
84	COPPERSTONE #372	2010-02519	AMC401054
85	COPPERSTONE #373	2010-02520	AMC401055
86	COPPERSTONE #374	2010-02521	AMC401056
87	COPPERSTONE #375	2010-02522	AMC401057
88	COPPERSTONE #376	2010-02523	AMC401058
89	COPPERSTONE #377	2010-02524	AMC401059
90	COPPERSTONE #378	2010-02525	AMC401060
91	COPPERSTONE #379	2010-02526	AMC401061
92	COPPERSTONE #380	2010-02527	AMC401062
93	COPPERSTONE #381	2010-02528	AMC401063
94	COPPERSTONE #382	2010-02529	AMC401064
95	COPPERSTONE #383	2010-02530	AMC401065
96	COPPERSTONE #384	2010-02531	AMC401066

RECEIVED
 AZ STATE OFFICE
 AUG - 2 P 1:25
 BLM
 BUREAU OF LAND MANAGEMENT
 PHOENIX, ARIZONA

No.	Claim Name	Document No.	BLM Serial No.
97	COPPERSTONE #385	2010-02532	AMC401067
98	COPPERSTONE #386	2010-02533	AMC401068
99	COPPERSTONE #387	2010-02534	AMC401069
100	COPPERSTONE #388	2010-02535	AMC401070
101	COPPERSTONE #389	2010-02536	AMC401071
102	COPPERSTONE #390	2010-02537	AMC401072
103	COPPERSTONE #391	2010-02538	AMC401073
104	COPPERSTONE #392	2010-02539	AMC401074
105	COPPERSTONE #393	2010-02540	AMC401075
106	COPPERSTONE #394	2010-02541	AMC401076
107	COPPERSTONE #395	2010-02542	AMC401077
108	COPPERSTONE #403	2010-02932	AMC401078
109	COPPERSTONE #404	2010-02933	AMC401079
110	COPPERSTONE #405	2010-02934	AMC401080
111	COPPERSTONE #406	2010-02935	AMC401081
112	COPPERSTONE #407	2010-02936	AMC401082
113	COPPERSTONE #408	2010-02937	AMC401083
114	COPPERSTONE #409	2010-02938	AMC401084
115	COPPERSTONE #410	2010-02939	AMC401085
116	COPPERSTONE #411	2010-02940	AMC401086
117	COPPERSTONE #412	2010-02941	AMC401087
118	COPPERSTONE #413	2010-02942	AMC401088
119	COPPERSTONE #414	2010-02943	AMC401089
120	COPPERSTONE #415	2010-02944	AMC401090
121	COPPERSTONE #416	2010-02945	AMC401091
122	COPPERSTONE #417	2010-02946	AMC401092
123	COPPERSTONE #418	2010-02947	AMC401093
124	COPPERSTONE #419	2010-02948	AMC401094
125	COPPERSTONE #420	2010-02949	AMC401095
126	COPPERSTONE #421	2010-02950	AMC401096
127	COPPERSTONE #422	2010-02951	AMC401097
128	COPPERSTONE #423	2010-02952	AMC401098
129	COPPERSTONE #424	2010-02953	AMC401099
130	COPPERSTONE #425	2010-02954	AMC401100
131	COPPERSTONE #426	2010-02955	AMC401101
132	COPPERSTONE #435	2010-02956	AMC401102

RECEIVED
 BLM STATE OFFICE
 AUG - 2 P 1:25
 DENVER, ARIZONA

No.	Claim Name	Document No.	BLM Serial No.
133	COPPERSTONE #427	2010-02957	AMC401103 7
134	COPPERSTONE #428	2010-02958	AMC401104
135	COPPERSTONE #429	2010-02959	AMC401105
136	COPPERSTONE #430	2010-02960	AMC401106
137	COPPERSTONE #431	2010-02961	AMC401107
138	COPPERSTONE #432	2010-02962	AMC401108
139	COPPERSTONE #433	2010-02963	AMC401109
140	COPPERSTONE #434	2010-02964	AMC401110
141	COPPERSTONE #436	2010-02965	AMC401111
142	COPPERSTONE #437	2010-02966	AMC401112
143	COPPERSTONE #438	2010-02967	AMC401113
144	COPPERSTONE #439	2010-02968	AMC401114
145	COPPERSTONE #440	2010-02969	AMC401115
146	COPPERSTONE #441	2010-02970	AMC401116
147	COPPERSTONE #442	2010-02971	AMC401117
148	COPPERSTONE #443	2010-02972	AMC401118
149	COPPERSTONE #444	2010-02973	AMC401119
150	COPPERSTONE #445	2010-02974	AMC401120
151	COPPERSTONE #446	2010-02975	AMC401121
152	COPPERSTONE #447	2010-02976	AMC401122
153	COPPERSTONE #448	2010-02977	AMC401123
154	COPPERSTONE #449	2010-02978	AMC401124
155	COPPERSTONE #450	2010-02979	AMC401125
156	COPPERSTONE #451	2010-02980	AMC401126
157	COPPERSTONE #452	2010-02981	AMC401127
158	COPPERSTONE #453	2010-02982	AMC401128
159	COPPERSTONE #454	2010-02983	AMC401129
160	COPPERSTONE #455	2010-02984	AMC401130
161	COPPERSTONE #456	2010-02985	AMC401131
162	COPPERSTONE #457	2010-02986	AMC401132
163	COPPERSTONE #458	2010-02987	AMC401133
164	COPPERSTONE #459	2010-02988	AMC401134
165	COPPERSTONE #460	2010-02989	AMC401135
166	COPPERSTONE #461	2010-02990	AMC401136
167	COPPERSTONE #462	2010-02991	AMC401137
168	COPPERSTONE #463	2010-02992	AMC401138

RECEIVED
 AUG - 2 P 1:25
 BUREAU OF LAND MANAGEMENT
 PHOENIX, ARIZONA

No.	Claim Name	Document No.	BLM Serial No.
169	COPPERSTONE #464	2010-02993	AMC401139 7
170	COPPERSTONE #465	2010-02994	AMC401140
171	COPPERSTONE #466	2010-02995	AMC401141
172	COPPERSTONE #467	2010-02996	AMC401142
173	COPPERSTONE #468	2010-02997	AMC401143
174	COPPERSTONE #469	2010-02998	AMC401144
175	COPPERSTONE #470	2010-02999	AMC401145
176	COPPERSTONE #471	2010-03000	AMC401146
177	COPPERSTONE #472	2010-03001	AMC401147
178	COPPERSTONE #473	2010-03002	AMC401148
179	COPPERSTONE #474	2010-03003	AMC401149
180	COPPERSTONE #475	2010-03004	AMC401150
181	COPPERSTONE #476	2010-03005	AMC401151
182	COPPERSTONE #477	2010-03006	AMC401152
183	COPPERSTONE #478	2010-03007	AMC401153
184	COPPERSTONE #479	2010-03008	AMC401154
185	COPPERSTONE #480	2010-03009	AMC401155
186	COPPERSTONE #481	2010-03010	AMC401156
187	COPPERSTONE #482	2010-03011	AMC401157
188	COPPERSTONE #483	2010-03012	AMC401158
189	COPPERSTONE #484	2010-03013	AMC401159
190	COPPERSTONE #485	2010-03014	AMC401160
191	COPPERSTONE #486	2010-03015	AMC401161
192	COPPERSTONE #487	2010-03016	AMC401162
193	COPPERSTONE #488	2010-03017	AMC401163
194	COPPERSTONE #489	2010-03018	AMC401164
195	COPPERSTONE #490	2010-03019	AMC401165
196	COPPERSTONE #491	2010-03020	AMC401166
197	COPPERSTONE #492	2010-03021	AMC401167
198	COPPERSTONE #493	2010-03022	AMC401168
199	COPPERSTONE #494	2010-03023	AMC401169
200	COPPERSTONE #495	2010-03024	AMC401170
201	COPPERSTONE #496	2010-03025	AMC401171
202	COPPERSTONE #497	2010-03026	AMC401172
203	COPPERSTONE #498	2010-03027	AMC401173
204	COPPERSTONE #499	2010-03028	AMC401174

RECEIVED
 AZ STATE OFFICE
 AUG - 2 P 1:25
 BUREAU, ARIZONA

No.	Claim Name	Document No.	BLM Serial No.
205	COPPERSTONE #500	2010-03029	AMC401175 7
206	COPPERSTONE #501	2010-03030	AMC401176
207	COPPERSTONE #502	2010-03031	AMC401177
208	COPPERSTONE #503	2010-03032	AMC401178
209	COPPERSTONE #504	2010-03033	AMC401179
210	COPPERSTONE #505	2010-03034	AMC401180
211	COPPERSTONE #506	2010-03035	AMC401181
212	COPPERSTONE #507	2010-03036	AMC401182
213	COPPERSTONE #508	2010-03037	AMC401183
214	COPPERSTONE #509	2010-03038	AMC401184
215	COPPERSTONE #510	2010-03039	AMC401185
216	COPPERSTONE #511	2010-03040	AMC401186
217	COPPERSTONE #512	2010-03041	AMC401187
218	COPPERSTONE #513	2010-03042	AMC401188
219	COPPERSTONE #514	2010-03043	AMC401189
220	COPPERSTONE #515	2010-03044	AMC401190
221	COPPERSTONE #516	2010-03045	AMC401191
222	COPPERSTONE #517	2010-03046	AMC401192
223	COPPERSTONE #518	2010-03047	AMC401193
224	COPPERSTONE #519	2010-03048	AMC401194
225	COPPERSTONE #520	2010-03049	AMC401195
226	COPPERSTONE #521	2010-03050	AMC401196
227	COPPERSTONE #522	2010-03051	AMC401197
228	COPPERSTONE #523	2010-03052	AMC401198
229	COPPERSTONE #524	2010-03053	AMC401199
230	COPPERSTONE #525	2010-03054	AMC401200
231	COPPERSTONE #526	2010-03055	AMC401201
232	COPPERSTONE #527	2010-03056	AMC401202
233	COPPERSTONE #528	2010-03057	AMC401203
234	COPPERSTONE #529	2010-03058	AMC401204
235	COPPERSTONE #530	2010-03059	AMC401205
236	COPPERSTONE #531	2010-03060	AMC401206
237	COPPERSTONE #532	2010-03061	AMC401207
238	COPPERSTONE #533	2010-03062	AMC401208
239	COPPERSTONE #534	2010-03063	AMC401209
240	COPPERSTONE #535	2010-03064	AMC401210

RECEIVED
 BLM
 AZ STATE OFFICE
 AUG - 2 P 1:25
 DENVER, ARIZONA

No.	Claim Name	Document No.	BLM Serial No.
241	COPPERSTONE #536	2010-03065	AMC401211 7
242	COPPERSTONE #537	2010-03066	AMC401212
243	COPPERSTONE #538	2010-03067	AMC401213
244	COPPERSTONE #539	2010-03068	AMC401214
245	COPPERSTONE #540	2010-03069	AMC401215
246	COPPERSTONE #541	2010-03070	AMC401216
247	COPPERSTONE #542	2010-03071	AMC401217
248	COPPERSTONE #543	2010-03072	AMC401218
249	COPPERSTONE #544	2010-03073	AMC401219
250	COPPERSTONE #545	2010-03074	AMC401220
251	COPPERSTONE #546	2010-03075	AMC401221
252	COPPERSTONE #547	2010-03076	AMC401222
253	COPPERSTONE #548	2010-03077	AMC401223
254	COPPERSTONE #549	2010-03078	AMC401224
255	COPPERSTONE #550	2010-03079	AMC401225
256	COPPERSTONE #551	2010-03080	AMC401226
257	COPPERSTONE #552	2010-03081	AMC401227
258	COPPERSTONE #553	2010-03082	AMC401228
259	COPPERSTONE #554	2010-03083	AMC401229
260	COPPERSTONE #555	2010-03084	AMC401230
261	COPPERSTONE #556	2010-03085	AMC401231
262	COPPERSTONE #557	2010-03086	AMC401232 J

262 claims @ \$155/claim = \$40,610.00

RECEIVED
 BLM AZ STATE OFFICE
 2011 AUG - 2 P 1: 26
 PHOENIX, ARIZONA

NO. OF CLAIMS: 262
 AMOUNT: 40610
 RECEIPT NO.: 3918299
 INIT: TER

BLM-ASO

**United States Department of the Interior
Bureau of Land Management
DIV. OF LANDS, MINRLS & ENERGY
ONE N CENTRAL AVE
PHOENIX, AZ 85004 -4427
Phone: 602-417-9200**

Receipt

No: 3918299

Transaction #: 4027776	
Date of Transaction: 08/02/2017	
CUSTOMER:	
FENNEMORE CRAIG PC 2394 E CAMELBACK RD STE 600 PHOENIX, AZ 85016-9077 US	

LINE #	QTY	DESCRIPTION	REMARKS	UNIT PRICE	TOTAL
1	1.00	LOCATABLE MINERALS / MINING CLAIMS- NOT NEW-UNADJUD, ONE AUTH NO. ONLY / MINING CLAIM MONEY RECEIVED CASES: AMC362237/\$40610.00	2018 MAINT/262	- n/a -	40610.00
TOTAL:					\$40,610.00

PAYMENT INFORMATION			
1	AMOUNT:	40610.00	POSTMARKED: N/A
	TYPE:	CHECK	RECEIVED: 08/02/2017
	CHECK NO:	90981	
	NAME:	FENNEMORE CRAIG PC 2394 E CAMELBACK RD STE 600 PHOENIX AZ 85016-9077 US	

REMARKS

This receipt was generated by the automated BLM Collections and Billing System and is a paper representation of a portion of the official electronic record contained therein.

362237
401022

WHEN RECORDED, RETURN TO:

Marc A. Marra, Esq.
Fennemore Craig, P.C.
2394 East Camelback Road, Suite 600
Phoenix, Arizona 85016-3429

PROVINCE OF ONTARIO)
) ss:
City of Toronto)

**AFFIDAVIT OF ANNUAL CLAIM MAINTENANCE FEE PAYMENT AND
NOTICE OF INTENT TO HOLD MINING CLAIMS**

The undersigned Affiant, being duly sworn, deposes and states that:


1. I am a citizen of Canada and am at least eighteen (18) years of age;
2. I reside in the City of Toronto, Ontario, Canada;
3. I am the Chief Financial Officer Kerr Mines Inc., a Canadian corporation, and an authorized agent of **BONANZA EXPLORATIONS INC.**, a Nevada corporation (“*Claimant*”), whose address is 365 Bay Street #400, Toronto, Ontario, Canada M5H 2V1;
4. Claimant owns and maintains certain unpatented lode mining claims, placer mining claims, mill sites, and/or tunnel sites situated in La Paz County, Arizona as more particularly described on Exhibit A, which is attached hereto and incorporated herein by this reference (the “*Claims*”);
5. Claimant is personally acquainted with the Claims;
6. Claimant intends to hold the Claims for the assessment year ending September 1, 2017;
7. Payment of the annual claim maintenance fee (“*Maintenance Fee*”) of \$155.00 for every lode mining claim, mill site, and tunnel site, and \$155.00 for every 20 acres or portion thereof contained in each placer mining claim, has been made as evidenced by the Bureau of Land Management receipt, a copy of which is attached hereto and incorporated herein by this reference; and

ENTERED
AUG 02 2016
BY: *[Signature]*

PHOENIX, ARIZONA
2016 AUG -1 Δ 11: 51
RECEIVED
BLM AZ STATE OFFICE

8. Payment of the Maintenance Fee has been made in lieu of recording an affidavit of performance of annual assessment work for the purpose of complying with the laws, rules and regulations of the United States and/or Arizona relating to owning, holding and maintaining the Claims.

Affiant executes this Affidavit of Annual Claim Maintenance Fee Payment and Notice of Intent to Hold Mining Claims on this 19 day of July, 2016.



Chris Hopkins, Chief Financial Officer of Kerr Mines Inc., as Authorized Agent of Bonanza Explorations, Inc.

The foregoing Affidavit of Annual Claim Maintenance Fee Payment and Notice of Intent to Hold Mining Claims dated the 19th day of July, 2016, prepared for the benefit of Bonanza Explorations Inc., a Nevada corporation, consisting of a total of eleven (11) pages, was sworn, subscribed and acknowledged before me this 19th day of July, 2016, by Chris Hopkins, Chief Financial Officer of Kerr Mines Inc., a Canadian corporation, as Authorized Agent of Bonanza Explorations Inc., a Nevada corporation, for and on behalf of the corporation.

IN WITNESS WHEREOF, I hereunto set my hand and official seal.



Notary Public

RECEIVED
BLM AZ STATE OFFICE
2016 AUG - 1 A 11:51
PHOENIX, ARIZONA

NO. OF CLAIMS 262
AMOUNT \$40,610
RECEIPT NO. 3618551
INIT. EH

** BLM-ASO **

EXHIBIT A
TO AFFIDAVIT OF ANNUAL CLAIM MAINTENANCE FEE PAYMENT AND
NOTICE OF INTENT TO HOLD MINING CLAIMS

Unpatented mining claims situated in the Plomosa Mining District (a/k/a the Bouse Mining District) in Sections 7, 8, 17, 18, 19, 20, 21, 28, 29, 30, 31, 32 and 33, Township 6 North, Range 19 West; Sections 1, 24, 25, and 36, Township 6 North, Range 20 West; Sections 24, 25 and 36, Township 7 North, Range 20 West; G&SRB&M, La Paz County, Arizona, the names of which together with document numbers of recording of the location notices, and amendments thereto, in the official records of said county, and the serial numbers assigned by the Arizona State Office of the Bureau of Land Management, are as follows:

No.	Claim Name	Document No.	BLM Serial No.
1	CSA 1	2004-03993	AMC362237 7
2	CSA 2	2004-03994	AMC362238
3	CSA 3	2004-03995	AMC362239
4	CSA 4	2004-03996	AMC362240
5	CSA 5	2004-03997	AMC362241
6	CSA 6	2004-03998	AMC362242
7	CSA 7	2004-03999	AMC362243
8	CSA 8	2004-04000	AMC362244
9	CSA 9	2004-04001	AMC362245
10	CSA 10	2004-04002	AMC362246
11	CSA 11	2004-04003	AMC362247
12	CSA 12	2004-04004	AMC362248
13	CSA 13	2004-04005	AMC362249
14	CSA 14	2004-04006	AMC362250
15	CSA 15	2004-04007	AMC362251
16	CSA 16	2004-04008	AMC362252
17	CSA 17	2004-04009	AMC362253
18	CSA 18	2004-04010	AMC362254
19	CSA 19	2004-04011	AMC362255
20	CSA 20	2004-04012	AMC362256
21	CSA 21	2004-04013	AMC362257
22	CSA 22	2004-04014	AMC362258
23	CSA 23	2004-04015	AMC362259
24	CSA 24	2004-04016	AMC362260 J

PHOENIX, ARIZONA

2016 AUG - 1 A 11: 51

RECEIVED
BLM AZ STATE OFFICE

No.	Claim Name	Document No.	BLM Serial No.
25	CSA 25	2004-04017	AMC362261 7
26	CSA 26	2004-04018	AMC362262
27	CSA 27	2004-04019	AMC362263
28	CSA 28	2004-04020	AMC362264
29	CSA 29	2004-04021	AMC362265
30	CSA 30	2004-04022	AMC362266
31	CSA 31	2004-04023	AMC362267
32	CSA 32	2004-04024	AMC362268
33	CSA 33	2004-04025	AMC362269
34	CSA 34	2004-04026	AMC362270
35	CSA 35	2004-04027	AMC362271
36	CSA 36	2004-04028	AMC362272
37	CSA 37	2004-04029	AMC362273
38	CSA 38	2004-04030	AMC362274
39	CSA 39	2004-04031	AMC362275
40	CSA 40	2004-04032	AMC362276
41	CSA 41	2004-04033	AMC362277
42	CSA 42	2004-04034	AMC362278
43	CSA 43	2004-04035	AMC362279
44	CSA 44	2004-04036	AMC362280
45	CSA 45	2004-04037	AMC362281
46	CSA 46	2004-04038	AMC362282
47	CSA 47	2004-04039	AMC362283
48	CSA 48	2004-04040	AMC362284
49	CSA 49	2004-04041	AMC362285
50	CSA 50	2004-04042	AMC362286
51	CSA 51	2004-04043	AMC362287 J
52	COPPERSTONE #340	2010-02487	AMC401022 7
53	COPPERSTONE #341	2010-02488	AMC401023
54	COPPERSTONE #342	2010-02489	AMC401024
55	COPPERSTONE #343	2010-02490	AMC401025
56	COPPERSTONE #344	2010-02491	AMC401026
57	COPPERSTONE #345	2010-02492	AMC401027
58	COPPERSTONE #346	2010-02493	AMC401028
59	COPPERSTONE #347	2010-02494	AMC401029
60	COPPERSTONE #348	2010-02495	AMC401030 J

PHOENIX, ARIZONA

2016 AUG - 1 A 11: 51

RECEIVED
BLM AZ STATE OFFICE

No.	Claim Name	Document No.	BLM Serial No.
61	COPPERSTONE #349	2010-02496	AMC401031 7
62	COPPERSTONE #350	2010-02497	AMC401032
63	COPPERSTONE #351	2010-02498	AMC401033
64	COPPERSTONE #352	2010-02499	AMC401034
65	COPPERSTONE #353	2010-02500	AMC401035
66	COPPERSTONE #354	2010-02501	AMC401036
67	COPPERSTONE #355	2010-02502	AMC401037
68	COPPERSTONE #356	2010-02503	AMC401038
69	COPPERSTONE #357	2010-02504	AMC401039
70	COPPERSTONE #358	2010-02505	AMC401040
71	COPPERSTONE #359	2010-02506	AMC401041
72	COPPERSTONE #360	2010-02507	AMC401042
73	COPPERSTONE #361	2010-02508	AMC401043
74	COPPERSTONE #362	2010-02509	AMC401044
75	COPPERSTONE #363	2010-02510	AMC401045
76	COPPERSTONE #364	2010-02511	AMC401046
77	COPPERSTONE #365	2010-02512	AMC401047
78	COPPERSTONE #366	2010-02513	AMC401048
79	COPPERSTONE #367	2010-02514	AMC401049
80	COPPERSTONE #368	2010-02515	AMC401050
81	COPPERSTONE #369	2010-02516	AMC401051
82	COPPERSTONE #370	2010-02517	AMC401052
83	COPPERSTONE #371	2010-02518	AMC401053
84	COPPERSTONE #372	2010-02519	AMC401054
85	COPPERSTONE #373	2010-02520	AMC401055
86	COPPERSTONE #374	2010-02521	AMC401056
87	COPPERSTONE #375	2010-02522	AMC401057
88	COPPERSTONE #376	2010-02523	AMC401058
89	COPPERSTONE #377	2010-02524	AMC401059
90	COPPERSTONE #378	2010-02525	AMC401060
91	COPPERSTONE #379	2010-02526	AMC401061
92	COPPERSTONE #380	2010-02527	AMC401062
93	COPPERSTONE #381	2010-02528	AMC401063
94	COPPERSTONE #382	2010-02529	AMC401064
95	COPPERSTONE #383	2010-02530	AMC401065
96	COPPERSTONE #384	2010-02531	AMC401066 J

PHOENIX, ARIZONA

2016 AUG - 1 A 11: 50

RECEIVED
BLM AZ STATE OFFICE

No.	Claim Name	Document No.	BLM Serial No.
97	COPPERSTONE #385	2010-02532	AMC401067 7
98	COPPERSTONE #386	2010-02533	AMC401068
99	COPPERSTONE #387	2010-02534	AMC401069
100	COPPERSTONE #388	2010-02535	AMC401070
101	COPPERSTONE #389	2010-02536	AMC401071
102	COPPERSTONE #390	2010-02537	AMC401072
103	COPPERSTONE #391	2010-02538	AMC401073
104	COPPERSTONE #392	2010-02539	AMC401074
105	COPPERSTONE #393	2010-02540	AMC401075
106	COPPERSTONE #394	2010-02541	AMC401076
107	COPPERSTONE #395	2010-02542	AMC401077
108	COPPERSTONE #403	2010-02932	AMC401078
109	COPPERSTONE #404	2010-02933	AMC401079
110	COPPERSTONE #405	2010-02934	AMC401080
111	COPPERSTONE #406	2010-02935	AMC401081
112	COPPERSTONE #407	2010-02936	AMC401082
113	COPPERSTONE #408	2010-02937	AMC401083
114	COPPERSTONE #409	2010-02938	AMC401084
115	COPPERSTONE #410	2010-02939	AMC401085
116	COPPERSTONE #411	2010-02940	AMC401086
117	COPPERSTONE #412	2010-02941	AMC401087
118	COPPERSTONE #413	2010-02942	AMC401088
119	COPPERSTONE #414	2010-02943	AMC401089
120	COPPERSTONE #415	2010-02944	AMC401090
121	COPPERSTONE #416	2010-02945	AMC401091
122	COPPERSTONE #417	2010-02946	AMC401092
123	COPPERSTONE #418	2010-02947	AMC401093
124	COPPERSTONE #419	2010-02948	AMC401094
125	COPPERSTONE #420	2010-02949	AMC401095
126	COPPERSTONE #421	2010-02950	AMC401096
127	COPPERSTONE #422	2010-02951	AMC401097
128	COPPERSTONE #423	2010-02952	AMC401098
129	COPPERSTONE #424	2010-02953	AMC401099
130	COPPERSTONE #425	2010-02954	AMC401100
131	COPPERSTONE #426	2010-02955	AMC401101
132	COPPERSTONE #435	2010-02956	AMC401102 J

PHOENIX, ARIZONA

2016 AUG - 1 A 11: 50

RECEIVED
BLM AZ STATE OFFICE

No.	Claim Name	Document No.	BLM Serial No.
133	COPPERSTONE #427	2010-02957	AMC401103 7
134	COPPERSTONE #428	2010-02958	AMC401104
135	COPPERSTONE #429	2010-02959	AMC401105
136	COPPERSTONE #430	2010-02960	AMC401106
137	COPPERSTONE #431	2010-02961	AMC401107
138	COPPERSTONE #432	2010-02962	AMC401108
139	COPPERSTONE #433	2010-02963	AMC401109
140	COPPERSTONE #434	2010-02964	AMC401110
141	COPPERSTONE #436	2010-02965	AMC401111
142	COPPERSTONE #437	2010-02966	AMC401112
143	COPPERSTONE #438	2010-02967	AMC401113
144	COPPERSTONE #439	2010-02968	AMC401114
145	COPPERSTONE #440	2010-02969	AMC401115
146	COPPERSTONE #441	2010-02970	AMC401116
147	COPPERSTONE #442	2010-02971	AMC401117
148	COPPERSTONE #443	2010-02972	AMC401118
149	COPPERSTONE #444	2010-02973	AMC401119
150	COPPERSTONE #445	2010-02974	AMC401120
151	COPPERSTONE #446	2010-02975	AMC401121
152	COPPERSTONE #447	2010-02976	AMC401122
153	COPPERSTONE #448	2010-02977	AMC401123
154	COPPERSTONE #449	2010-02978	AMC401124
155	COPPERSTONE #450	2010-02979	AMC401125
156	COPPERSTONE #451	2010-02980	AMC401126
157	COPPERSTONE #452	2010-02981	AMC401127
158	COPPERSTONE #453	2010-02982	AMC401128
159	COPPERSTONE #454	2010-02983	AMC401129
160	COPPERSTONE #455	2010-02984	AMC401130
161	COPPERSTONE #456	2010-02985	AMC401131
162	COPPERSTONE #457	2010-02986	AMC401132
163	COPPERSTONE #458	2010-02987	AMC401133
164	COPPERSTONE #459	2010-02988	AMC401134
165	COPPERSTONE #460	2010-02989	AMC401135
166	COPPERSTONE #461	2010-02990	AMC401136
167	COPPERSTONE #462	2010-02991	AMC401137
168	COPPERSTONE #463	2010-02992	AMC401138 J

PHOENIX, ARIZONA

2016 AUG - 1 A 11:50

RECEIVED
BLM AZ STATE OFFICE

No.	Claim Name	Document No.	BLM Serial No.
169	COPPERSTONE #464	2010-02993	AMC401139 7
170	COPPERSTONE #465	2010-02994	AMC401140
171	COPPERSTONE #466	2010-02995	AMC401141
172	COPPERSTONE #467	2010-02996	AMC401142
173	COPPERSTONE #468	2010-02997	AMC401143
174	COPPERSTONE #469	2010-02998	AMC401144
175	COPPERSTONE #470	2010-02999	AMC401145
176	COPPERSTONE #471	2010-03000	AMC401146
177	COPPERSTONE #472	2010-03001	AMC401147
178	COPPERSTONE #473	2010-03002	AMC401148
179	COPPERSTONE #474	2010-03003	AMC401149
180	COPPERSTONE #475	2010-03004	AMC401150
181	COPPERSTONE #476	2010-03005	AMC401151
182	COPPERSTONE #477	2010-03006	AMC401152
183	COPPERSTONE #478	2010-03007	AMC401153
184	COPPERSTONE #479	2010-03008	AMC401154
185	COPPERSTONE #480	2010-03009	AMC401155
186	COPPERSTONE #481	2010-03010	AMC401156
187	COPPERSTONE #482	2010-03011	AMC401157
188	COPPERSTONE #483	2010-03012	AMC401158
189	COPPERSTONE #484	2010-03013	AMC401159
190	COPPERSTONE #485	2010-03014	AMC401160
191	COPPERSTONE #486	2010-03015	AMC401161
192	COPPERSTONE #487	2010-03016	AMC401162
193	COPPERSTONE #488	2010-03017	AMC401163
194	COPPERSTONE #489	2010-03018	AMC401164
195	COPPERSTONE #490	2010-03019	AMC401165
196	COPPERSTONE #491	2010-03020	AMC401166
197	COPPERSTONE #492	2010-03021	AMC401167
198	COPPERSTONE #493	2010-03022	AMC401168
199	COPPERSTONE #494	2010-03023	AMC401169
200	COPPERSTONE #495	2010-03024	AMC401170
201	COPPERSTONE #496	2010-03025	AMC401171
202	COPPERSTONE #497	2010-03026	AMC401172
203	COPPERSTONE #498	2010-03027	AMC401173
204	COPPERSTONE #499	2010-03028	AMC401174 J

PHOENIX, ARIZONA

2016 AUG - 1 A 11: 50

RECEIVED
BLM AZ STATE OFFICE

No.	Claim Name	Document No.	BLM Serial No.
205	COPPERSTONE #500	2010-03029	AMC401175 7
206	COPPERSTONE #501	2010-03030	AMC401176
207	COPPERSTONE #502	2010-03031	AMC401177
208	COPPERSTONE #503	2010-03032	AMC401178
209	COPPERSTONE #504	2010-03033	AMC401179
210	COPPERSTONE #505	2010-03034	AMC401180
211	COPPERSTONE #506	2010-03035	AMC401181
212	COPPERSTONE #507	2010-03036	AMC401182
213	COPPERSTONE #508	2010-03037	AMC401183
214	COPPERSTONE #509	2010-03038	AMC401184
215	COPPERSTONE #510	2010-03039	AMC401185
216	COPPERSTONE #511	2010-03040	AMC401186
217	COPPERSTONE #512	2010-03041	AMC401187
218	COPPERSTONE #513	2010-03042	AMC401188
219	COPPERSTONE #514	2010-03043	AMC401189
220	COPPERSTONE #515	2010-03044	AMC401190
221	COPPERSTONE #516	2010-03045	AMC401191
222	COPPERSTONE #517	2010-03046	AMC401192
223	COPPERSTONE #518	2010-03047	AMC401193
224	COPPERSTONE #519	2010-03048	AMC401194
225	COPPERSTONE #520	2010-03049	AMC401195
226	COPPERSTONE #521	2010-03050	AMC401196
227	COPPERSTONE #522	2010-03051	AMC401197
228	COPPERSTONE #523	2010-03052	AMC401198
229	COPPERSTONE #524	2010-03053	AMC401199
230	COPPERSTONE #525	2010-03054	AMC401200
231	COPPERSTONE #526	2010-03055	AMC401201
232	COPPERSTONE #527	2010-03056	AMC401202
233	COPPERSTONE #528	2010-03057	AMC401203
234	COPPERSTONE #529	2010-03058	AMC401204
235	COPPERSTONE #530	2010-03059	AMC401205
236	COPPERSTONE #531	2010-03060	AMC401206
237	COPPERSTONE #532	2010-03061	AMC401207
238	COPPERSTONE #533	2010-03062	AMC401208
239	COPPERSTONE #534	2010-03063	AMC401209
240	COPPERSTONE #535	2010-03064	AMC401210 J

PHOENIX, ARIZONA

2016 AUG - 1 A 11: 50

RECEIVED
BLM AZ STATE OFFICE

No.	Claim Name	Document No.	BLM Serial No.
241	COPPERSTONE #536	2010-03065	AMC401211 7
242	COPPERSTONE #537	2010-03066	AMC401212
243	COPPERSTONE #538	2010-03067	AMC401213
244	COPPERSTONE #539	2010-03068	AMC401214
245	COPPERSTONE #540	2010-03069	AMC401215
246	COPPERSTONE #541	2010-03070	AMC401216
247	COPPERSTONE #542	2010-03071	AMC401217
248	COPPERSTONE #543	2010-03072	AMC401218
249	COPPERSTONE #544	2010-03073	AMC401219
250	COPPERSTONE #545	2010-03074	AMC401220
251	COPPERSTONE #546	2010-03075	AMC401221
252	COPPERSTONE #547	2010-03076	AMC401222
253	COPPERSTONE #548	2010-03077	AMC401223
254	COPPERSTONE #549	2010-03078	AMC401224
255	COPPERSTONE #550	2010-03079	AMC401225
256	COPPERSTONE #551	2010-03080	AMC401226
257	COPPERSTONE #552	2010-03081	AMC401227
258	COPPERSTONE #553	2010-03082	AMC401228
259	COPPERSTONE #554	2010-03083	AMC401229
260	COPPERSTONE #555	2010-03084	AMC401230
261	COPPERSTONE #556	2010-03085	AMC401231
262	COPPERSTONE #557	2010-03086	AMC401232 J

262 claims @ \$155/claim = \$40,610.00

RECEIVED
BLM AZ STATE OFFICE
2016 AUG - 1 A 11: 50
PHOENIX, ARIZONA

**United States Department of the Interior
Bureau of Land Management
DIV OF LANDS, MINRLS & ENERGY
ONE N CENTRAL AVE
PHOENIX, AZ 85004 -4427
Phone: 602-417-9200**

Receipt

No: 3618551

Transaction #: 3722177	
Date of Transaction: 08/01/2016	
CUSTOMER:	
BONANZA EXPL INC C/O KERR MINES INC 400-365 BAY ST TORONTO ONTARIO TORONTO, ON M5H 2V1 CA	

LINE #	QTY	DESCRIPTION	REMARKS	UNIT PRICE	TOTAL
1	1.00	LOCATABLE MINERALS / MINING CLAIMS- NOT NEW-UNADJUD, ONE AUTH NO. ONLY / MINING CLAIM MONEY RECEIVED CASES: AMC362237/\$40610.00	2017 MAINT (262)	- n/a -	40610.00
TOTAL:					\$40,610.00

PAYMENT INFORMATION			
1	AMOUNT:	40610.00	POSTMARKED: N/A
	TYPE:	CHECK	RECEIVED: 08/01/2016
	CHECK NO:	03176	
	NAME:	FENNEMORE CRAIG PC 2394 E CAMELBACK RD STE 600 PHOENIX AZ 85016 CA	

REMARKS

This receipt was generated by the automated BLM Collections and Billing System and is a paper representation of a portion of the official electronic record contained therein.

Bonanza Explorations Inc.

AMC 105953
108058
144884
164418
220648
260459
335231
98423
98957
358874
362237
401022

U.S. Bureau of Land Management
Arizona State Office
One North Central Avenue, Suite 800
Phoenix, Arizona 85004-4427

SUBJECT: PAYMENT OF CLAIM MAINTENANCE FEES

August 8, 2014

To Whom It May Concern:

Attached is a cheque in the amount of **\$US 84,630.00** for payment of the 2015 Annual Mining Claim Maintenance Fees for the **546 claims** listed on the attached Exhibit A. The claims are located in La Paz County, Arizona.

The claims on the first page of Exhibit A are owned by Angie Patch as trustee of the Angie Patch Survivor's Trust and Angie Patch as trustee of the Daniel L. Patch Credit Trust, 6850 North 86th Street, Scottsdale, Arizona 85250. The claims on the second page are held by Bonanza Explorations Inc.


These payments are made by the lessee of the mining claims, Bonanza Explorations Inc., 365 Bay Street, Suite 400, Toronto, Ontario, Canada, M5H 2V1, on behalf of Angie Patch.

The full names of the mining claims and the Bureau of Land Management mining claim serial numbers assigned to the mining claims are described in the attached Exhibit A.

Please mail the time stamped originals back to Bonanza Explorations Inc., c/o Kerr Mines Inc. 365 Bay Street, Suite 400, Toronto, Ontario, Canada, M5H 2V1.

Please contact Bonanza Explorations Inc. should you have any questions.

Sincerely,


Andres Tinajero
VP Finance & CFO
Kerr Mines Inc.

NO. OF CLAIMS 546
AMOUNT \$84,630.00
RECEIPT NO. 3103975
INIT. ACT

**** BLM-ASO****

RECEIVED
BLM
LAZ STATE OFFICE
2014 AUG 15 A 10:38
PHOENIX, ARIZONA

ENTERED
AUG 19 2014
BY: RAM

Bonanza Explorations Inc.
c/o Kerr Mines Inc.
365 Bay Street, suite 400
Toronto, Ontario, Canada
Telephone: (416) 855-9300 Fax: (416) 361-2519

EXHIBIT A

Attached to and made a part of the Notice of Payment of Annual Maintenance Fees that payment has been paid on or before August 31, 2014 covering the following unpatented lode mining claims situated in the Plomosa Mining District, La Paz County, State of Arizona, located in Sections 7,8, 17-21, 28-33, Township 6 North, Range 19 West; Sections 1, 2, 11-15, 22-27, 36, Township 6 North, Range 20 West, GSRM, described as follows:

NAME OF CLAIM	ORIGINAL RECORDATION BOOK PAGE	PRESENT RECORDATION INSTRUMENT	BLM SERIAL NUMBER (AMC)
Iron Reef # 1-10	1168 69-88		105953-105962 ✓
Copperstone # 1-14		95-05841	335231-335244 ✓
Formerly:	1128 65-80	86-2300 - 2313	91283-91296
Copperstone # 15-17		95-05841	335245-335247 ✓
Formerly:	1129 627-632	86-2314 - 2316	88612-88614
Copperstone # 18-29		95-05841	335248-335259 ✓
Formerly:	1131 294-309	86-2317 - 2328	95246-95257
Copperstone # 30-40	1151 145-157	86-2329 - 2339	98423-98433 ✓
Copperstone # 41-53	1152 181-205	86-2340 - 2352	98957-98969 ✓
Copperstone # 54-57	1152 763-770	86-2353 - 2356	98970-98973 ✓
Copperstone # 58-62	1152 771-779	86-2357 - 2361	98974-98978 ✓
Copperstone # 63	1152 781	86-2362	98979 ✓
Copperstone # 64-65	1173 716-719	86-2363 - 2364	108058-108059 ✓
Copperstone # 101-115	1254 76-105	86-2365 - 2379	144884-144898 ✓
Copperstone # 116A	1254 107	86-2380	144899 ✓
Copperstone # 117-120	1254 109-115	86-2381 - 2384	144900-144903 ✓
Copperstone # 122-127	1254 119-129	86-2385 - 2390	144905-144910 ✓
Copperstone # 129-131	1254 133-138	86-2391 - 2393	144912-144914 ✓
Copperstone # 132-133	1254 139-140	86-2394 - 2395	144915-144916 ✓
Copperstone # 134	1254 142	86-2396	144917 ✓
Copperstone # 136-139	1254 147-154	86-2397 - 2400	144919-144922 ✓
Copperstone # 140-150	1254 155-175	86-2401 - 2411	144923-144933 ✓
Copperstone # 151-161	1254 176-197	86-2412 - 2422	144934-144944 ✓
Copperstone # 162-171	1276 349-371	86-2423 - 2432	164418-164422 ✓
Copperstone # 172A	1276 373	86-2433	164428 ✓
Copperstone # 183A	1276 395	86-2434	164439 ✓
Copperstone # 184-191	1276 397-410	86-2435 - 2442	164440-164447 ✓
Copperstone # 192A	1276 412	86-2443	164448 ✓
Copperstone # 210-315	1276 448-658	86-2444 - 2549	164466-164571 ✓
Copperstone # 316-328	84-2460-2472	86-2550 - 2562	220648-220660 ✓
Copperstone # 329-339	86-4548-4558		260459-260469 ✓

RECEIVED
 BLM AZ STATE OFFICE
 2014 AUG 15 A 10:38
 PHOENIX ARIZONA


164510

EXHIBIT A (continued)

<u>Claim Name</u>	<u>La Paz Co. Recordation #</u>	<u>BLM/AMC#</u>
CSA 1 - CSA 51	2004-03993 to 2004-04043	362237 - 362287
COPPERSTONE 340 - 395	2010-02487 to 2010-02542	401022 - 401077
COPPERSTONE 403 - 557	2010-02932 to 2010-03086	401078 - 401232

RECEIVED
BLM AZ STATE OFFICE
2014 AUG 15 A 10:38
PHOENIX, ARIZONA

United States Department of the Interior
Bureau of Land Management
 LANDS/RECREATION & PLANNING
 ONE N CENTRAL AVE
 PHOENIX, AZ 85004 -2203
 Phone: 602-417-9200



Receipt

No: 3103975

Transaction #: 3195562	
Date of Transaction: 08/18/2014	
CUSTOMER:	
BONANZA EXPL INC C/O KERR MINES INC 400-365 BAY ST TORONTO ONTARIO TORONTO, ON M5H 2V1 CA	

LINE #	QTY	DESCRIPTION	REMARKS	UNIT PRICE	TOTAL
1	1.00	LOCATABLE MINERALS / MINING CLAIMS-NOT NEW-UNADJUD, ONE AUTH NO. ONLY / MINING CLAIM MONEY RECEIVED CASES: AMC105953/\$84630.00	MAINT FEE PYMNT (546) 2015	- n/a -	84630.00
TOTAL:					\$84,630.00

PAYMENT INFORMATION					
1	AMOUNT:	84630.00	POSTMARKED:	08/15/2014	
	TYPE:	CHECK	RECEIVED:	08/15/2014	
	CHECK NO:	0827464			
	NAME:	BONANZA EXPLORATIONS INC 400-365 BAY ST TORONTO ONTARIO TORONTO ON M5H 2V1 CA			

REMARKS

This receipt was generated by the automated BLM Collections and Billing System and is a paper representation of a portion of the official electronic record contained therein.

FedEx NEW Package
Express US Airbill

FedEx Tracking Number **8050 0587 9799**

Form No. **0200**

1 From
Date 8/12/14
Sender's Name Amanda Roady Phone 928 662-3264 ext 203
Company Bonanza Explorations Inc
Address Az Hwy 95, 5 miles West Mile Post 1215
City Quartzsite State AZ ZIP 85346

2 Your Internal Billing Reference

3 To
Recipient's Name Bureau of Land Management Phone 662 417-9200
Company US Dept of Interior - BLM AZ
Address One North Central Ave. Ste. 800
City Phoenix State AZ ZIP 85004-4427

HOLD Weekday
FedEx location address REQUIRED. NOT available for FedEx First Overnight.
 We cannot deliver to P.O. boxes or P.O. ZIP codes. Dist./Floor/Suite/Room


HOLD Saturday
FedEx location address REQUIRED. Available ONLY for FedEx Priority Overnight and FedEx 2Day to select locations.
 Use this line for the HOLD location address or for continuation of your shipping address.

FedEx
TRK# **8050 0587 9799**

**FRI - 15 AUG AA
EXPRESS SAVER**

98 ZSYA

**85004
AZ-US
PHX**



F10 574562 12AUG14 LHUA 51AC1/ECF2/65DD

4 Express Package Service * To most locations.
NOTE: Service order has changed. Please select carefully. Packages up to 150 lbs. Per packages over 150 lbs, see the new FedEx Express Weight US Addtl.

Next Business Day
 FedEx First Overnight
Earliest next business morning delivery to select locations. Friday shipments will be delivered on Monday unless SATURDAY Delivery is selected.
 FedEx Priority Overnight
First business morning. Friday shipments will be delivered on Monday unless SATURDAY Delivery is selected.
 FedEx Standard Overnight
Third business morning. Saturday Delivery NOT available.

2 or 3 Business Days
 FedEx 2Day A.M.
Second business morning. Saturday Delivery NOT available.
 FedEx 2Day
Second business afternoon. Thursday shipments will be delivered on Monday unless SATURDAY Delivery is selected.
 FedEx Express Saver
Third business day. Saturday Delivery NOT available.

5 Packaging * Declared value limit \$500.
 FedEx Envelope* FedEx Pak* FedEx Box FedEx Tube Other

6 Special Handling and Delivery Signature Options
 SATURDAY Delivery
NOT available for FedEx Standard Overnight, FedEx 2Day A.M., or FedEx Express Saver.
 No Signature Required
Package may be left without obtaining a signature for delivery.
 Direct Signature
Someone at Recipient's address may sign for delivery. Fee applies.
 Indirect Signature
If not available at recipient's address, someone at a neighboring address may sign for delivery. For residential addresses only. Fee applies.
Does this shipment contain dangerous goods?
One box must be checked.
 No Yes Yes per attached Shipper's Declaration Yes Shipper's Declaration not required.
Dangerous goods (including dry ice) cannot be shipped in FedEx packaging or placed in a FedEx Express Saver box.
 Dry Ice
Dry Ice, UN 1845 _____ kg
 Cargo Aircraft Only

7 Payment Bill to:
Enter FedEx Acct. No. or Credit Card No. below. Other (Acct. No.)
 Sender Acct. No. in Sender's bill to bill Recipient Third Party Credit Card Cash/Check
Total Packages _____ Total Weight _____ Credit Card Auth. _____

Your liability is limited to US\$500 unless you declare a higher value. See the current FedEx Service Guide for details. **644**

New State 1/12 • Part #1E001 • ©2012 FedEx • PRINTED IN U.S.A. SIF

RECEIVED
BLMAZ STATE OFFICE
2014 AUG 15 A 10:38
PHOENIX, ARIZONA

fedex.com 1800.GoFedEx 1800.463.3339

RT **276** 1 **D**
ST **6.2** 9799 99
08.15 14

Bonanza Exploration

2014 Maintenance
546 claims

Lead File Numbers

AMC

401022

362237

26459

220648

164418

144884

108058

98957

98423

95246

335231

88612

91283

105953

Bonanza Explorations Inc.

U.S. Bureau of Land Management
Phoenix Field Office
222 North Central Ave.
Phoenix, Arizona 85004-2203

NO. OF CLAIMS 546
AMOUNT 76440
RECEIPT NO. 2861774
INIT. JC
** BLM-ASO**

RECEIVED
BLM AZ STATE OFFICE
2013 AUG 22 A 9:05
PHOENIX, ARIZONA

SUBJECT: PAYMENT OF CLAIM MAINTENANCE FEES AND NOTICE OF INTENT TO HOLD UNPATENTED MINING CLAIMS

To Whom It May Concern:

Attached is a \$76,440.00 check for payment of the Annual Mining Claim Maintenance Fees for the 546 claims listed on the attached Exhibit A. The claims are located in La Paz County, Arizona.

The claims are owned by Angie Patch as trustee of the Angie Patch Survivor's Trust and Angie Patch as trustee of the Daniel L. Patch Credit Trust, 6850 North 86th Street, Scottsdale, Arizona 85250.


These payments are made by the lessee of the mining claims, Bonanza Explorations Inc. 290 Gentry Way, Suite 6, Reno, Nevada 89502, on behalf of Angie Patch.


The full names of the mining claims and the Bureau of Land Management mining claim serial numbers assigned to the mining claims are described in the attached Exhibit A.

Please mail the time stamped originals back to Bonanza Explorations Inc., 290 Gentry Way, Suite 6, Reno, Nevada 89502.

Please contact Bonanza Explorations Inc. should you have any questions.

Sincerely,


Brian Kirwin, President
Bonanza Explorations Inc.



Bonanza Explorations Inc.
290 Gentry Way, Suite 6
Reno, Nevada 89502
Telephone: (775) 824-0707 Fax: (775) 824-0898

EXHIBIT A

Attached to and made a part of that certain Affidavit / Notice of Intention to Hold Unpatented Mining Claims, Notice of Payment of Annual Fees that payment has been paid on or before August 31, 2013 covering the following unpatented lode mining claims situated in the Plomosa Mining District, La Paz County, State of Arizona, located in Sections 7,8, 17-21, 28-33, Township 6 North, Range 19 West; Sections 1, 2, 11-15, 22-27, 36, Township 6 North, Range 20 West, GSRM, described as follows:

NAME OF CLAIM	ORIGINAL RECORDATION BOOK PAGE	PRESENT RECORDATION INSTRUMENT	BLM SERIAL NUMBER (AMC)
Iron Reef # 1-10	1168 69-88		105953-105962
Copperstone # 1-14 Formerly:	1128 65-80	95-05841 86-2300 - 2313	335231-335244 91283-91296
Copperstone # 15-17 Formerly:	1129 627-632	95-05841 86-2314 - 2316	335245-335247 88612-88614
Copperstone # 18-29 Formerly:	1131 294-309	95-05841 86-2317 - 2328	335248-335259 95246-95257
Copperstone # 30-40	1151 145-157	86-2329 - 2339	98423-98433
Copperstone # 41-53	1152 181-205	86-2340 - 2352	98957-98969
Copperstone # 54-57	1152 763-770	86-2353 - 2356	98970-98973
Copperstone # 58-62	1152 771-779	86-2357 - 2361	98974-98978
Copperstone # 63	1152 781	86-2362	98979
Copperstone # 64-65	1173 716-719	86-2363 - 2364	108058-108059
Copperstone # 101-115	1254 76-105	86-2365 - 2379	144884-144898
Copperstone # 116A	1254 107	86-2380	144899
Copperstone # 117-120	1254 109-115	86-2381 - 2384	144900-144903
Copperstone # 122-127	1254 119-129	86-2385 - 2390	144905-144910
Copperstone # 129-131	1254 133-138	86-2391 - 2393	144912-144914
Copperstone # 132-133	1254 139-140	86-2394 - 2395	144915-144916
Copperstone # 134	1254 142	86-2396	144917
Copperstone # 136-139	1254 147-154	86-2397 - 2400	144919-144922
Copperstone # 140-150	1254 155-175	86-2401 - 2411	144923-144933
Copperstone # 151-161	1254 176-197	86-2412 - 2422	144934-144944
Copperstone # 162-171	1276 349-371	86-2423 - 2432	164418-164427
Copperstone # 172A	1276 373	86-2433	164428
Copperstone # 183A	1276 395	86-2434	164439
Copperstone # 184-191	1276 397-410	86-2435 - 2442	164440-164447
Copperstone # 192A	1276 412	86-2443	164448
Copperstone # 210-315	1276 448-658	86-2444 - 2549	164466-164571
Copperstone # 316-328	84-2460-2472	86-2550 - 2562	220648-220660
Copperstone # 329-339	86-4548-4558		260459-260469

RECEIVED
BLM AZ STATE OFFICE
JUL 11 2013

Claim Name

CSA 1 – CSA 51
COPPERSTONE 340 – 395
COPPERSTONE 403 – 557

La Paz Co. Recordation #

2004-03993 to 2004-04043
2010-02487 to 2010-02542
2010-02932 to 2010-03086

BLM/AMC#

362237 – 362287
401022 – 401077
401078 – 401232

PHOENIX, ARIZONA

2013 AUG 22 A 9:08

RECEIVED
BLM AZ STATE OFFICE

United States Department of the Interior
Bureau of Land Management
 LANDS/RECREATION & PLANNING
 ONE N CENTRAL AVE
 PHOENIX, AZ 85004 -2203
 Phone: 602-417-9200

Receipt

No: 2861774

Transaction #: 2947654	
Date of Transaction: 08/22/2013	
CUSTOMER:	
BONANZA EXPLORATIONS INC 290 GENTRY WAY STE 6 RENO,NV 89502-4255 US	

LINE #	QTY	DESCRIPTION	REMARKS	UNIT PRICE	TOTAL
1	1.00	LOCATABLE MINERALS / MINING CLAIMS- NOT NEW-UNADJUD,ONE AUTH NO. ONLY / MINING CLAIM MONEY RECEIVED CASES: AMC105953/\$76440.00	MAINT 2014 (546)	- n/a -	76440.00
TOTAL:					\$76,440.00

PAYMENT INFORMATION			
1	AMOUNT:	76440.00	POSTMARKED: N/A
	TYPE:	CHECK	RECEIVED: 08/22/2013
	CHECK NO:	001968	
	NAME:	BONANZA EXPLORATIONS INC 290 GENTRY WAY STE 6 RENO NV 89502-4255 US	

REMARKS

This receipt was generated by the automated BLM Collections and Billing System and is a paper representation of a portion of the official electronic record contained therein.

Amc 105953

Bonanza Explorations Inc.

Amc 335231
Amc 260648
Amc 220648
Amc 260459
Amc 164418
Amc 144844
Amc 108058
Amc 362237
Amc 401022

U.S. Bureau of Land Management
Phoenix Field Office
222 North Central Ave.
Phoenix, Arizona 85004-2203

SUBJECT: PAYMENT OF CLAIM MAINTENANCE FEES AND NOTICE OF INTENT TO HOLD UNPATENTED MINING CLAIMS

To Whom It May Concern:

Attached is a \$76,440.00 check for payment of the Annual Mining Claim Maintenance Fees for the 546 claims listed on the attached Exhibit A. The claims are located in La Paz County, Arizona.

The claims are owned by Angie Patch as trustee of the Angie Patch Survivor's Trust and Angie Patch as trustee of the Daniel L. Patch Credit Trust, 6850 North 86th Street, Scottsdale, Arizona 85250.


These payments are made by the lessee of the mining claims, Bonanza Explorations Inc. 290 Gentry Way, Suite 6, Reno, Nevada 89502, on behalf of Angie Patch.

The full names of the mining claims and the Bureau of Land Management mining claim serial numbers assigned to the mining claims are described in the attached Exhibit A.

Please mail the time stamped originals back to Bonanza Explorations Inc., 290 Gentry Way, Suite 6, Reno, Nevada 89502.

Please contact Bonanza Explorations Inc. should you have any questions.

Sincerely,


Brian Kirwin, President
Bonanza Explorations Inc.

NO. OF CLAIMS 546
AMOUNT \$76440.00
RECEIPT NO. 2624618
INIT. [Signature]

** BLM-ASO **

RECEIVED
B.L.M. AZ STATE OFFICE
2012 AUG - 7 A 11: 30
PHOENIX, AZ

Bonanza Explorations Inc.
290 Gentry Way, Suite 6
Reno, Nevada 89502

Telephone: (775) 824-0707 Fax: (775) 824-0898

8/21/2012 TS
ENTERED INTO COMPUTER

EXHIBIT A

Attached to and made a part of that certain Affidavit / Notice of Intention to Hold Unpatented Mining Claims, Notice of Payment of Annual Fees that payment has been paid on or before August 31, 2012 covering the following unpatented lode mining claims situated in the Plomosa Mining District, La Paz County, State of Arizona, located in Sections 7,8, 17-21, 28-33, Township 6 North, Range 19 West; Sections 1, 2, 11-15, 22-27, 36, Township 6 North, Range 20 West, GSRM, described as follows:

NAME OF CLAIM	ORIGINAL RECORDATION BOOK PAGE	PRESENT RECORDATION INSTRUMENT	BLM SERIAL NUMBER (AMC)
Iron Reef # 1-10	1168 69-88		105953-105962 ✓
Copperstone # 1-14		95-05841	335231-335244 ✓
Formerly:	1128 65-80	86-2300 - 2313	91283-91296
Copperstone # 15-17		95-05841	335245-335247 ✓
Formerly:	1129 627-632	86-2314 - 2316	88612-88614
Copperstone # 18-29		95-05841	335248-335259 ✓
Formerly:	1131 294-309	86-2317 - 2328	95246-95257
Copperstone # 30-40	1151 145-157	86-2329 - 2339	98423-98433 ✓
Copperstone # 41-53	1152 181-205	86-2340 - 2352	98957-98969 ✓
Copperstone # 54-57	1152 763-770	86-2353 - 2356	98970-98973 ✓
Copperstone # 58-62	1152 771-779	86-2357 - 2361	98974-98978 ✓
Copperstone # 63	1152 781	86-2362	98979 ✓
Copperstone # 64-65	1173 716-719	86-2363 - 2364	108058-108059 -
Copperstone # 101-115	1254 76-105	86-2365 - 2379	144884-144898 -
Copperstone # 116A	1254 107	86-2380	144899 ✓
Copperstone # 117-120	1254 109-115	86-2381 - 2384	144900-144903 ✓
Copperstone # 122-127	1254 119-129	86-2385 - 2390	144905-144910 ✓
Copperstone # 129-131	1254 133-138	86-2391 - 2393	144912-144914 ✓
Copperstone # 132-133	1254 139-140	86-2394 - 2395	144915-144916 -
Copperstone # 134	1254 142	86-2396	144917 -
Copperstone # 136-139	1254 147-154	86-2397 - 2400	144919-144922 -
Copperstone # 140-150	1254 155-175	86-2401 - 2411	144923-144933 -
Copperstone # 151-161	1254 176-197	86-2412 - 2422	144934-144944 ✓
Copperstone # 162-171	1276 349-371	86-2423 - 2432	164418-164427 ✓
Copperstone # 172A	1276 373	86-2433	164428 ✓
Copperstone # 183A	1276 395	86-2434	164439 ✓
Copperstone # 184-191	1276 397-410	86-2435 - 2442	164440-164447 ✓
Copperstone # 192A	1276 412	86-2443	164448 ✓
Copperstone # 210-315	1276 448-658	86-2444 - 2549	164466-164571 ✓
Copperstone # 316-328	84-2460-2472	86-2550 - 2562	220648-220660 ✓
Copperstone # 329-339	86-4548-4558		260459-260469 ✓

RECEIVED
 D.L.M. AZ STATE OFFICE

2012 AUG -7 A 11:30

Claim Name

La Paz Co. Recordation #

BLM/AMC#

CSA 1 – CSA 51

2004-03993 to 2004-04043

362237 – 362287

COPPERSTONE 340 – 395

2010-02487 to 2010-02542

401022 – 401077

COPPERSTONE 403 – 557

2010-02932 to 2010-03086

401078 – 401232

PHOENIX, AZ

2012 AUG -7 A 11:30

RECEIVED
B.L.M. AZ STATE OFFICE

DEPARTMENT OF THE INTERIOR
BUREAU OF LAND MANAGEMENT
MINING CLAIMS

MC Customer Information - With Serial No. and Last Assessment Code
ACTIVE CLAIMS

Run Date: 08/23/2012 10:43 AM

Page 5 of 11

<u>Serial No.</u>	<u>Claim Name/Number</u>	<u>Last Assmt Code</u>	<u>Disposition</u>
AMC363087	2012	VR 58	682 AC
AMC363088	2012	VR 60	682 AC
AMC401022	2012	COPPERSTONE #340	682 AC
AMC401023	2012	COPPERSTONE #341	682 AC
AMC401024	2012	COPPERSTONE #342	682 AC
AMC401025	2012	COPPERSTONE #343	682 AC
AMC401026	2012	COPPERSTONE #344	682 AC
AMC401027	2012	COPPERSTONE #345	682 AC
AMC401028	2012	COPPERSTONE #346	682 AC
AMC401029	2012	COPPERSTONE #347	682 AC
AMC401030	2012	COPPERSTONE #348	682 AC
AMC401031	2012	COPPERSTONE #349	682 AC
AMC401032	2012	COPPERSTONE #350	682 AC
AMC401033	2012	COPPERSTONE #351	682 AC
AMC401034	2012	COPPERSTONE #352	682 AC
AMC401035	2012	COPPERSTONE #353	682 AC
AMC401036	2012	COPPERSTONE #354	682 AC
AMC401037	2012	COPPERSTONE #355	682 AC
AMC401038	2012	COPPERSTONE #356	682 AC
AMC401039	2012	COPPERSTONE #357	682 AC
AMC401040	2012	COPPERSTONE #358	682 AC
AMC401041	2012	COPPERSTONE #359	682 AC
AMC401042	2012	COPPERSTONE #360	682 AC
AMC401043	2012	COPPERSTONE #361	682 AC
AMC401044	2012	COPPERSTONE #362	682 AC
AMC401045	2012	COPPERSTONE #363	682 AC
AMC401046	2012	COPPERSTONE #364	682 AC
AMC401047	2012	COPPERSTONE #365	682 AC
AMC401048	2012	COPPERSTONE #366	682 AC
AMC401049	2012	COPPERSTONE #367	682 AC
AMC401050	2012	COPPERSTONE #368	682 AC
AMC401051	2012	COPPERSTONE #369	682 AC
AMC401052	2012	COPPERSTONE #370	682 AC
AMC401053	2012	COPPERSTONE #371	682 AC
AMC401054	2012	COPPERSTONE #372	682 AC
AMC401055	2012	COPPERSTONE #373	682 AC
AMC401056	2012	COPPERSTONE #374	682 AC
AMC401057	2012	COPPERSTONE #375	682 AC
AMC401058	2012	COPPERSTONE #376	682 AC
AMC401059	2012	COPPERSTONE #377	682 AC
AMC401060	2012	COPPERSTONE #378	682 AC
AMC401061	2012	COPPERSTONE #379	682 AC
AMC401062	2012	COPPERSTONE #380	682 AC
AMC401063	2012	COPPERSTONE #381	682 AC
AMC401064	2012	COPPERSTONE #382	682 AC
AMC401065	2012	COPPERSTONE #383	682 AC

NO WARRANTY IS MADE BY BLM FOR USE OF THE DATA
FOR PURPOSES NOT INTENDED BY BLM.


DEPARTMENT OF THE INTERIOR
BUREAU OF LAND MANAGEMENT
MINING CLAIMS

MC Customer Information - With Serial No. and Last Assessment Code
ACTIVE CLAIMS

Run Date: 08/23/2012 10:43 AM

<u>Serial No.</u>	<u>Claim Name/Number</u>	<u>Last Assmt Code</u>	<u>Disposition</u>
AMC401066	2012	COPPERSTONE #384	682 AC
AMC401067	2012	COPPERSTONE #385	682 AC
AMC401068	2012	COPPERSTONE #386	682 AC
AMC401069	2012	COPPERSTONE #387	682 AC
AMC401070	2012	COPPERSTONE #388	682 AC
AMC401071	2012	COPPERSTONE #389	682 AC
AMC401072	2012	COPPERSTONE #390	682 AC
AMC401073	2012	COPPERSTONE #391	682 AC
AMC401074	2012	COPPERSTONE #392	682 AC
AMC401075	2012	COPPERSTONE #393	682 AC
AMC401076	2012	COPPERSTONE #394	682 AC
AMC401077	2012	COPPERSTONE #395	682 AC
AMC401078	2013	COPPERSTONE #403	682 AC
AMC401079	2013	COPPERSTONE #404	682 AC
AMC401080	2013	COPPERSTONE #405	682 AC
AMC401081	2013	COPPERSTONE #406	682 AC
AMC401082	2013	COPPERSTONE #407	682 AC
AMC401083	2013	COPPERSTONE #408	682 AC
AMC401084	2013	COPPERSTONE #409	682 AC
AMC401085	2013	COPPERSTONE #410	682 AC
AMC401086	2013	COPPERSTONE #411	682 AC
AMC401087	2013	COPPERSTONE #412	682 AC
AMC401088	2013	COPPERSTONE #413	682 AC
AMC401089	2013	COPPERSTONE #414	682 AC
AMC401090	2013	COPPERSTONE #415	682 AC
AMC401091	2013	COPPERSTONE #416	682 AC
AMC401092	2013	COPPERSTONE #417	682 AC
AMC401093	2013	COPPERSTONE #418	682 AC
AMC401094	2013	COPPERSTONE #419	682 AC
AMC401095	2013	COPPERSTONE #420	682 AC
AMC401096	2013	COPPERSTONE #421	682 AC
AMC401097	2013	COPPERSTONE #422	682 AC
AMC401098	2013	COPPERSTONE #423	682 AC
AMC401099	2013	COPPERSTONE #424	682 AC
AMC401100	2013	COPPERSTONE #425	682 AC
AMC401101	2013	COPPERSTONE #426	682 AC
AMC401102	2013	COPPERSTONE #435	682 AC
AMC401103	2013	COPPERSTONE #427	682 AC
AMC401104	2013	COPPERSTONE #428	682 AC
AMC401105	2013	COPPERSTONE #429	682 AC
AMC401106	2013	COPPERSTONE #430	682 AC
AMC401107	2013	COPPERSTONE #431	682 AC
AMC401108	2013	COPPERSTONE #432	682 AC
AMC401109	2013	COPPERSTONE #433	682 AC
AMC401110	2013	COPPERSTONE #434	682 AC
AMC401111	2013	COPPERSTONE #436	682 AC


DEPARTMENT OF THE INTERIOR
BUREAU OF LAND MANAGEMENT
MINING CLAIMS

MC Customer Information - With Serial No. and Last Assessment Code
ACTIVE CLAIMS

Run Date: 08/23/2012 10:43 AM

Page 7 of 11

<u>Serial No.</u>	<u>Claim Name/Number</u>	<u>Last Assmt Code</u>	<u>Disposition</u>
AMC401112	2013	COPPERSTONE #437	682 AC
AMC401113	2013	COPPERSTONE #438	682 AC
AMC401114	2013	COPPERSTONE #439	682 AC
AMC401115	2013	COPPERSTONE #440	682 AC
AMC401116	2013	COPPERSTONE #441	682 AC
AMC401117	2013	COPPERSTONE #442	682 AC
AMC401118	2013	COPPERSTONE #443	682 AC
AMC401119	2013	COPPERSTONE #444	682 AC
AMC401120	2013	COPPERSTONE #445	682 AC
AMC401121	2013	COPPERSTONE #446	682 AC
AMC401122	2013	COPPERSTONE #447	682 AC
AMC401123	2013	COPPERSTONE #448	682 AC
AMC401124	2013	COPPERSTONE #449	682 AC
AMC401125	2013	COPPERSTONE #450	682 AC
AMC401126	2013	COPPERSTONE #451	682 AC
AMC401127	2013	COPPERSTONE #452	682 AC
AMC401128	2013	COPPERSTONE #453	682 AC
AMC401129	2013	COPPERSTONE #454	682 AC
AMC401130	2013	COPPERSTONE #455	682 AC
AMC401131	2013	COPPERSTONE #456	682 AC
AMC401132	2013	COPPERSTONE #457	682 AC
AMC401133	2013	COPPERSTONE #458	682 AC
AMC401134	2013	COPPERSTONE #459	682 AC
AMC401135	2013	COPPERSTONE #460	682 AC
AMC401136	2013	COPPERSTONE #461	682 AC
AMC401137	2013	COPPERSTONE #462	682 AC
AMC401138	2013	COPPERSTONE #463	682 AC
AMC401139	2013	COPPERSTONE #464	682 AC
AMC401140	2013	COPPERSTONE #465	682 AC
AMC401141	2013	COPPERSTONE #466	682 AC
AMC401142	2013	COPPERSTONE #467	682 AC
AMC401143	2013	COPPERSTONE #468	682 AC
AMC401144	2013	COPPERSTONE #469	682 AC
AMC401145	2013	COPPERSTONE #470	682 AC
AMC401146	2013	COPPERSTONE #471	682 AC
AMC401147	2013	COPPERSTONE #472	682 AC
AMC401148	2013	COPPERSTONE #473	682 AC
AMC401149	2013	COPPERSTONE #474	682 AC
AMC401150	2013	COPPERSTONE #475	682 AC
AMC401151	2013	COPPERSTONE #476	682 AC
AMC401152	2013	COPPERSTONE #477	682 AC
AMC401153	2013	COPPERSTONE #478	682 AC
AMC401154	2013	COPPERSTONE #479	682 AC
AMC401155	2013	COPPERSTONE #480	682 AC
AMC401156	2013	COPPERSTONE #481	682 AC
AMC401157	2013	COPPERSTONE #482	682 AC

**NO WARRANTY IS MADE BY BLM FOR USE OF THE DATA
 FOR PURPOSES NOT INTENDED BY BLM.**


DEPARTMENT OF THE INTERIOR
BUREAU OF LAND MANAGEMENT
MINING CLAIMS
MC Customer Information - With Serial No. and Last Assessment Code
ACTIVE CLAIMS

Run Date: 08/23/2012 10:43 AM

Page 8 of 11

<u>Serial No.</u>	<u>Claim Name/Number</u>	<u>Last Assmt Code</u>	<u>Disposition</u>
AMC401158	2013	COPPERSTONE #483	682 AC
AMC401159	2013	COPPERSTONE #484	682 AC
AMC401160	2013	COPPERSTONE #485	682 AC
AMC401161	2013	COPPERSTONE #486	682 AC
AMC401162	2013	COPPERSTONE #487	682 AC
AMC401163	2013	COPPERSTONE #488	682 AC
AMC401164	2013	COPPERSTONE #489	682 AC
AMC401165	2013	COPPERSTONE #490	682 AC
AMC401166	2013	COPPERSTONE #491	682 AC
AMC401167	2013	COPPERSTONE #492	682 AC
AMC401168	2013	COPPERSTONE #493	682 AC
AMC401169	2013	COPPERSTONE #494	682 AC
AMC401170	2013	COPPERSTONE #495	682 AC
AMC401171	2013	COPPERSTONE #496	682 AC
AMC401172	2013	COPPERSTONE #497	682 AC
AMC401173	2013	COPPERSTONE #498	682 AC
AMC401174	2013	COPPERSTONE #499	682 AC
AMC401175	2013	COPPERSTONE #500	682 AC
AMC401176	2013	COPPERSTONE #501	682 AC
AMC401177	2013	COPPERSTONE #502	682 AC
AMC401178	2013	COPPERSTONE #503	682 AC
AMC401179	2013	COPPERSTONE #504	682 AC
AMC401180	2013	COPPERSTONE #505	682 AC
AMC401181	2013	COPPERSTONE #506	682 AC
AMC401182	2013	COPPERSTONE #507	682 AC
AMC401183	2013	COPPERSTONE #508	682 AC
AMC401184	2013	COPPERSTONE #509	682 AC
AMC401185	2013	COPPERSTONE #510	682 AC
AMC401186	2013	COPPERSTONE #511	682 AC
AMC401187	2013	COPPERSTONE #512	682 AC
AMC401188	2013	COPPERSTONE #513	682 AC
AMC401189	2013	COPPERSTONE #514	682 AC
AMC401190	2013	COPPERSTONE #515	682 AC
AMC401191	2013	COPPERSTONE #516	682 AC
AMC401192	2013	COPPERSTONE #517	682 AC
AMC401193	2013	COPPERSTONE #518	682 AC
AMC401194	2013	COPPERSTONE #519	682 AC
AMC401195	2013	COPPERSTONE #520	682 AC
AMC401196	2013	COPPERSTONE #521	682 AC
AMC401197	2013	COPPERSTONE #522	682 AC
AMC401198	2013	COPPERSTONE #523	682 AC
AMC401199	2013	COPPERSTONE #524	682 AC
AMC401200	2013	COPPERSTONE #525	682 AC
AMC401201	2013	COPPERSTONE #526	682 AC
AMC401202	2013	COPPERSTONE #527	682 AC
AMC401203	2013	COPPERSTONE #528	682 AC

NO WARRANTY IS MADE BY BLM FOR USE OF THE DATA
 FOR PURPOSES NOT INTENDED BY BLM.


DEPARTMENT OF THE INTERIOR
BUREAU OF LAND MANAGEMENT
MINING CLAIMS

MC Customer Information - With Serial No. and Last Assessment Code
ACTIVE CLAIMS

Run Date: 08/23/2012 10:43 AM

<u>Serial No.</u>	<u>Claim Name/Number</u>	<u>Last Assmt Code</u>	<u>Disposition</u>
AMC401204	2013	COPPERSTONE #529	682 AC
AMC401205	2013	COPPERSTONE #530	682 AC
AMC401206	2013	COPPERSTONE #531	682 AC
AMC401207	2013	COPPERSTONE #532	682 AC
AMC401208	2013	COPPERSTONE #533	682 AC
AMC401209	2013	COPPERSTONE #534	682 AC
AMC401210	2013	COPPERSTONE #535	682 AC
AMC401211	2013	COPPERSTONE #536	682 AC
AMC401212	2013	COPPERSTONE #537	682 AC
AMC401213	2013	COPPERSTONE #538	682 AC
AMC401214	2013	COPPERSTONE #539	682 AC
AMC401215	2013	COPPERSTONE #540	682 AC
AMC401216	2013	COPPERSTONE #541	682 AC
AMC401217	2013	COPPERSTONE #542	682 AC
AMC401218	2013	COPPERSTONE #543	682 AC
AMC401219	2013	COPPERSTONE #544	682 AC
AMC401220	2013	COPPERSTONE #545	682 AC
AMC401221	2013	COPPERSTONE #546	682 AC
AMC401222	2013	COPPERSTONE #547	682 AC
AMC401223	2013	COPPERSTONE #548	682 AC
AMC401224	2013	COPPERSTONE #549	682 AC
AMC401225	2013	COPPERSTONE #550	682 AC
AMC401226	2013	COPPERSTONE #551	682 AC
AMC401227	2013	COPPERSTONE #552	682 AC
AMC401228	2013	COPPERSTONE #553	682 AC
AMC401229	2013	COPPERSTONE #554	682 AC
AMC401230	2013	COPPERSTONE #555	682 AC
AMC401231	2013	COPPERSTONE #556	682 AC
AMC401232	2013	COPPERSTONE #557	682 AC

Number of ACTIVE cases: 390

BONANZA GOLD CORP
6868 N 7TH AVE STE 204
PHOENIX, AZ 85013-11

CUSTOMER ID: 2328791

<u>Serial No.</u>	<u>Claim Name/Number</u>	<u>Last Assmt Code</u>	<u>Disposition</u>
AMC353328	2012	KELVIN PROSPECT #1	682 AC
AMC353329	2012	KELVIN PROSPECT #2	682 AC
AMC353330	2012	KELVIN PROSPECT #3	682 AC
AMC353331	2012	KELVIN PROSPECT #4	682 AC
AMC353332	2012	KELVIN PROSPECT #5	682 AC
AMC353333	2012	KELVIN PROSPECT #6	682 AC
AMC353334	2012	KELVIN PROSPECT #7	682 AC
AMC353335	2012	KELVIN PROSPECT #8	682 AC
AMC353336	2012	KELVIN PROSPECT #9	682 AC
AMC353337	2012	KELVIN PROSPECT #10	682 AC
AMC353338	2012	KELVIN PROSPECT #11	682 AC

NO WARRANTY IS MADE BY BLM FOR USE OF THE DATA
FOR PURPOSES NOT INTENDED BY BLM.

DEPARTMENT OF THE INTERIOR
BUREAU OF LAND MANAGEMENT
MINING CLAIMS

MC Customer Information - With Serial No. and Last Assessment Code
ACTIVE CLAIMS

Run Date: 08/23/2012 10:44 AM

<u>Serial No.</u>	<u>Claim Name/Number</u>	<u>Last Assmt Code</u>	<u>Disposition</u>
AMC353339	2012	KELVIN PROSPECT #12	682 AC
AMC353340	2012	KELVIN PROSPECT #13	682 AC
AMC353341	2012	KELVIN PROSPECT #14	682 AC
AMC353342	2012	KELVIN PROSPECT #15	682 AC
AMC353343	2012	KELVIN PROSPECT #16	682 AC
AMC353344	2012	KELVIN PROSPECT #17	682 AC
AMC353345	2012	KELVIN PROSPECT #18	682 AC
AMC353346	2012	KELVIN PROSPECT #19	682 AC
AMC353347	2012	KELVIN PROSPECT #20	682 AC
AMC385778	2012	KELVIN PROSPECT #21	682 AC
AMC385779	2012	KELVIN PROSPECT #22	682 AC
AMC385780	2012	KELVIN PROSPECT #23	682 AC
AMC389912	2012	KELVIN PROSPECT #24	682 AC
AMC389913	2012	KELVIN PROSPECT #25	682 AC
AMC389914	2012	KELVIN PROSPECT #26	682 AC

Number of ACTIVE cases: 26

BONANZA GOLDEFIELDS CORP
2415 E CAMELBACK RD STE 700
PHOENIX, AZ 85016-42

CUSTOMER ID: 2322659

<u>Serial No.</u>	<u>Claim Name/Number</u>	<u>Last Assmt Code</u>	<u>Disposition</u>
AMC411442	2012	DCM 1	484 AC
AMC411443	2012	DCM 2	484 AC
AMC411444	2012	DCM 3	484 AC
AMC411445	2012	DCM 4	484 AC
AMC411446	2012	DCM 5	484 AC
AMC411447	2012	DCM 6	484 AC
AMC411448	2012	DCM 7	484 AC
AMC411449	2012	DCM 8	484 AC
AMC411450	2012	DCM 9	484 AC
AMC411451	2012	DCM 10	484 AC
AMC411452	2012	DCM 11	484 AC
AMC411453	2012	DCM 12	484 AC
AMC411454	2012	DCM 13	484 AC
AMC411455	2012	DCM 14	484 AC
AMC411456	2012	DCM 15	484 AC
AMC411457	2012	DCM 16	484 AC
AMC411458	2012	DCM 17	484 AC
AMC411459	2012	DCM 18	484 AC
AMC411460	2012	DCM 19	484 AC
AMC411461	2012	DCM 20	484 AC
AMC411462	2012	DCM 21	484 AC
AMC411463	2012	DCM 22	484 AC
AMC411464	2012	DCM 23	484 AC
AMC411465	2012	DCM 24	484 AC
AMC411466	2012	HAWK 1	484 AC

**NO WARRANTY IS MADE BY BLM FOR USE OF THE DATA
FOR PURPOSES NOT INTENDED BY BLM.**

DEPARTMENT OF THE INTERIOR
BUREAU OF LAND MANAGEMENT
MINING CLAIMS

MC Customer Information - With Serial No. and Last Assessment Code
ACTIVE CLAIMS

Run Date: 08/23/2012 10:44 AM

Page 11 of 11

<u>Serial No.</u>	<u>Claim Name/Number</u>	<u>Last Assmt Code</u>	<u>Disposition</u>	
AMC411467	2012	HAWK 2	484	AC
AMC411468	2012	HAWK 3	484	AC
AMC411469	2012	HAWK 4	484	AC
AMC412202	2012	DCM 6	484	AC
AMC412203	2012	DCM 12	484	AC

Number of ACTIVE cases: 30

United States Department of the Interior
Bureau of Land Management
 LANDS/RECREATION & PLANNING
 ONE N CENTRAL AVE
 PHOENIX, AZ 85004 -2203
 Phone: 602-417-9200

Receipt

No: 2624618

Transaction #: 2705011	
Date of Transaction: 08/07/2012	
CUSTOMER:	
BONANZA EXPLORATIONS INC 290 GENTRY WAY STE 6 RENO,NV 89502-4255 US	

LINE #	QTY	DESCRIPTION	REMARKS	UNIT PRICE	TOTAL
1	1.00	LOCATABLE MINERALS / MINING CLAIMS-NOT NEW-UNADJUD,ONE AUTH NO. ONLY / MINING CLAIM MONEY RECEIVED CASES: AMC105953/\$76440.00	MAINT FEE PYMNT (546) 2013	- n/a -	76440.00
TOTAL:					\$76,440.00

PAYMENT INFORMATION					
1	AMOUNT:	76440.00	POSTMARKED:	N/A	
	TYPE:	CHECK	RECEIVED:	08/06/2012	
	CHECK NO:	1725			
	NAME:	BONANZA EXPLORATIONS INC 1238 200 GRANVILLE ST VANCOUVER BC CANADA NS V6C 1S4			

REMARKS

This receipt was generated by the automated BLM Collections and Billing System and is a paper representation of a portion of the official electronic record contained therein.

Bonanza Explorations Inc.

U.S. Bureau of Land Management
Phoenix Field Office
222 North Central Ave.
Phoenix, Arizona 85004-2203

NO. OF CLAIMS 546
AMOUNT 176440
RECEIPT NO. 2403261
INIT. SW

**** BLM-ASO****

Amc 105953
Amc 335231
Amc 98423
Amc 98957
Amc 108058
Amc 144884
Amc 164418
Amc 220648
Amc 260459
Amc 362237
Amc 401022

SUBJECT: PAYMENT OF CLAIM MAINTENANCE FEES AND NOTICE OF INTENT TO HOLD UNPATENTED MINING CLAIMS

To Whom It May Concern:

Attached is a \$76,440.00 check for payment of the Annual Mining Claim Maintenance Fees for the 546 claims listed on the attached Exhibit A. The claims are located in La Paz County, Arizona.

The claims are owned by Dan Patch, Patch Living Trust Trustee, 6850 North 86th Street, Scottsdale, Arizona 85250.


These payments are made by the lessee of the mining claims, Bonanza Explorations Inc. 290 Gentry Way, Suite 6, Reno, Nevada 89502, on behalf of Mr. Patch.

The full names of the mining claims and the Bureau of Land Management mining claim serial numbers assigned to the mining claims are described in the attached Exhibit A.

Please mail the time stamped originals back to Bonanza Explorations Inc., 290 Gentry Way, Suite 6, Reno, Nevada 89502.

Please contact Bonanza Explorations Inc. should you have any questions.

Sincerely,



Foster Wilson, VP Corporate Development
Bonanza Explorations Inc.

ENTERED INTO COMPUTER

AUG 23 2011 AT

RECEIVED
BLM STATE OFFICE
2011 AUG 12 A 9:39
PHOENIX, ARIZONA

Bonanza Explorations Inc.
290 Gentry Way, Suite 6
Reno, Nevada 89502
Telephone: (775) 824-0707 Fax: (775) 824-0898

EXHIBIT A

Attached to and made a part of that certain Affidavit / Notice of Intention to Hold Unpatented Mining Claims, Notice of Payment of Annual Fees that payment has been paid on or before August 31, 2010 covering the following unpatented lode mining claims situated in the Plomosa Mining District, La Paz County, State of Arizona, located in Sections 7,8, 17-21, 28-33, Township 6 North, Range 19 West; Sections 1, 2, 11-15, 22-27, 36, Township 6 North, Range 20 West, GSRM, described as follows:

NAME OF CLAIM	ORIGINAL RECORDATION BOOK PAGE	PRESENT RECORDATION INSTRUMENT	BLM SERIAL NUMBER (AMC)
Iron Reef # 1-10	1168 69-88		105953-105962 ¹⁰
Copperstone # 1-14 Formerly:	1128 65-80	95-05841 86-2300 - 2313	335231-335244 ¹⁴ 91283-91296 ¹⁴
Copperstone # 15-17 Formerly:	1129 627-632	95-05841 86-2314 - 2316	335245-335247 ³ 88612-88614 ³
Copperstone # 18-29 Formerly:	1131 294-309	95-05841 86-2317 - 2328	335248-335259 ¹² 95246-95257 ¹²
Copperstone # 30-40	1151 145-157	86-2329 - 2339	98423-98433 ¹¹
Copperstone # 41-53	1152 181-205	86-2340 - 2352	98957-98969 ¹³
Copperstone # 54-57	1152 763-770	86-2353 - 2356	98970-98973 ⁴
Copperstone # 58-62	1152 771-779	86-2357 - 2361	98974-98978 ⁵
Copperstone # 63	1152 781	86-2362	98979 ¹
Copperstone # 64-65	1173 716-719	86-2363 - 2364	108058-108059 ²
Copperstone # 101-115	1254 76-105	86-2365 - 2379	144884-144898 ¹⁵
Copperstone # 116A	1254 107	86-2380	144899 ¹
Copperstone # 117-120	1254 109-115	86-2381 - 2384	144900-144903 ⁴
Copperstone # 122-127	1254 119-129	86-2385 - 2390	144905-144910 ⁶
Copperstone # 129-131	1254 133-138	86-2391 - 2393	144912-144914 ³
Copperstone # 132-133	1254 139-140	86-2394 - 2395	144915-144918 ²
Copperstone # 134	1254 142	86-2396	144917 ¹
Copperstone # 136-139	1254 147-154	86-2397 - 2400	144919-144922 ⁴
Copperstone # 140-150	1254 155-175	86-2401 - 2411	144923-144933 ¹¹
Copperstone # 151-161	1254 176-197	86-2412 - 2422	144934-144944 ¹¹
Copperstone # 162-171	1276 349-371	86-2423 - 2432	164418-164427 ¹⁰
Copperstone # 172A	1276 373	86-2433	164428 ¹⁰
Copperstone # 183A	1276 395	86-2434	164439 ¹⁰
Copperstone # 184-191	1276 397-410	86-2435 - 2442	164440-164447 ⁸
Copperstone # 192A	1276 412	86-2443	164448 ¹
Copperstone # 210-315	1276 448-658	86-2444 - 2549	164466-164571 ^{8, 106}
Copperstone # 316-328	84-2460-2472	86-2550 - 2562	220648-220660 ¹³
Copperstone # 329-339	86-4548-4558		260459-260469 ¹¹

RECEIVED
BLM
OFFICE

<u>Claim Name</u>	<u>La Paz Co. Recordation #</u>	<u>BLM/AMC#</u>
CSA 1 - CSA 51	2004-03993 to 2004-04043	362237 - 362287 ⁵¹
COPPERSTONE 340 - 395	2010-02487 to 2010-02542	401022 - 401077 ⁵⁶
COPPERSTONE 403 - 557	2010-02932 to 2010-03086	401078 - 401232 ⁵⁵

RECEIVED
 LA PAZ STATE OFFICE
 2011 AUG 12 A 9:39
 PHOENIX, ARIZONA



State of Arizona)
 County of La Paz) SS
 I, Shelly D. Baker, Recorder in and for the County of
 La Paz, State of Arizona, do hereby certify that the
 foregoing attached copy, consisting of 4 pages,
 is a true and correct copy of the document recorded
 in my office as Recording No. 2011-3541
 This certification valid only if printed in purple ink.
 Witness my hand and official seal this date: 8-11-2011

Shelly D. Baker, County Recorder
 By: [Signature]
 Deputy

Recorded at the request of:
Bonanza Explorations Inc.

When recorded return to:
Foster Wilson, VP Corporate Development
Bonanza Explorations, Inc.
290 Gentry Way, Suite #6
Reno, Nevada 89502

**Affidavit of Payment of Federal Annual Mining Claim Maintenance Fees and Notice
of Intent to Hold Unpatented Mining Claims**

The undersigned lessee acting on its own behalf and on behalf of the owner of the unpatented mining claims listed in the attached Exhibit A gives notice as follows:

1. Dan Patch, Trustee of the Patch Living Trust is the owner of the unpatented mining claims listed on the attached Exhibit A and located in La Paz County, Arizona. The address of the owner is 6850 North 86th Street, Scottsdale, Arizona 85250.
2. The full names of the mining claims and the Bureau of Land Management mining claim serial numbers assigned to the mining claims are described in the Exhibit A attached to and by this reference incorporated in this Notice.
3. The Owner intends to hold the claims for the assessment years ending on September 1, 2011, and September 1, 2012.
4. The Owner has paid the federal annual mining claim rental fees for the assessment year ending on September 1, 2011, and has paid the mining claim maintenance fees for the assessment year ending on September 1, 2012.
5. There are 546 Claims listed in Exhibit A.

RECEIVED
2011 AUG 12 A 9:39
DEPT. OF RECORDS
LA PAZ COUNTY, ARIZONA

This Notice is made and executed on 8/8/11.

Dan Patch
Trustee for Patch Living Trust

By

Bonanza Explorations Inc.

Foster Wilson
Foster Wilson
VP Corporate Development


STATE OF NEVADA,)
)
COUNTY OF Washoe)ss.

SHAROLYN P. WILSON
Notary Public - State of Nevada
Appointment Recorded in Washoe County
No: 92-2155-2 - Expires January 30, 2013

This Notice of Intent to Hold was acknowledged before me on
Aug 8th 2011, by Foster Wilson.

Sharolyn P. Wilson
Notary Public

RECEIVED
1147 STATE OFFICE
2011 AUG 12 A 9:39
PHOENIX, ARIZONA


United States Department of the Interior
Bureau of Land Management
 LANDS/RECREATION & PLANNING
 ONE N CENTRAL AVE
 PHOENIX, AZ 85004 -2203
 Phone: 602-417-9200

Receipt

No: 2403261

Transaction #: 2478494	
Date of Transaction: 08/12/2011	
CUSTOMER:	
BONANZA EXPLORATIONS INC 290 GENTRY WAY STE 6 RENO,NV 89502-4255 US	

LINE #	QTY	DESCRIPTION	REMARKS	UNIT PRICE	TOTAL
1	1.00	LOCATABLE MINERALS / MINING CLAIMS-NOT NEW-UNADJUD,ONE AUTH NO. ONLY / MINING CLAIM MONEY RECEIVED CASES: AMC105953/\$76440.00	MAINT (546) 2012	- n/a -	76440.00
TOTAL:					\$76,440.00

PAYMENT INFORMATION			
1	AMOUNT:	76440.00	POSTMARKED: N/A
	TYPE:	CHECK	RECEIVED: 08/12/2011
	CHECK NO:	001025	
	NAME:	BONANZA EXPLORATIONS INC 290 GENTRY WAY STE 6 RENO NV 89502-4255 US	

REMARKS	

This receipt was generated by the automated BLM Collections and Billing System and is a paper representation of a portion of the official electronic record contained therein.

Bonanza Explorations Inc.

AMC 362237
AMC 401022
AMC 103953
AMC 335231
AMC 98423
AMC 98957
AMC 108058
AMC 144884
AMC 164418
AMC 220648
AMC 260459

U.S. Bureau of Land Management
Phoenix Field Office
222 North Central Ave.
Phoenix, Arizona 85004-2203

SUBJECT: PAYMENT OF CLAIM MAINTENANCE FEES AND NOTICE OF INTENT TO HOLD UNPATENTED MINING CLAIMS

To Whom It May Concern:

Attached is a \$76,440.00 check for payment of the Annual Mining Claim Maintenance Fees for the 546 claims listed on the attached Exhibit A. The claims are located in La Paz County, Arizona.

The claims are owned by Dan Patch, Patch Living Trust Trustee, 6850 North 86th Street, Scottsdale, Arizona 85250. ✓

These payments are made by the lessee of the mining claims, Bonanza Explorations Inc. 290 Gentry Way, Suite 6, Reno, Nevada 89502, on behalf of Mr. Patch.

The full names of the mining claims and the Bureau of Land Management mining claim serial numbers assigned to the mining claims are described in the attached Exhibit A.

Please mail the time stamped originals back to Bonanza Explorations Inc., 290 Gentry Way, Suite 6, Reno, Nevada 89502.

Please contact Bonanza Explorations Inc. should you have any questions.

Sincerely,

Foster Wilson, VP Corporate Development
Bonanza Explorations Inc.,

RECEIVED
BLM AZ STATE OFFICE
2010 AUG 17 A 10:53
PHOENIX, ARIZONA

Bonanza Explorations Inc.
290 Gentry Way, Suite 6
Reno, Nevada 89502
Telephone: (775) 824-0707 Fax: (775) 824-0898

NO. OF CLAIMS 546
AMOUNT 76,440
RECEIPT NO. 2192753
INIT. 3C
** BLM-ASO**

Claim Name

La Paz Co. Recordation #

BLM/AMC#

CSA 1 - CSA 51
COPPERSTONE 340 - 395
COPPERSTONE 403 - 557

2004-03993 to 2004-04043
2010-02487 to 2010-02542
2010-02932 to 2010-03086

362237 - 362287
401022 - 401077
401078 - 401232

51
56
155

RECEIVED
BLM AZ STATE OFFICE

2010 AUG 17 A 10:53

PHOENIX, ARIZONA

262/50

EXHIBIT A

Attached to and made a part of that certain Affidavit / Notice of Intention to Hold Unpatented Mining Claims, Notice of Payment of Annual Fees that payment has been paid on or before August 31, 2010 covering the following unpatented lode mining claims situated in the Plomosa Mining District, La Paz County, State of Arizona, located in Sections 7,8, 17-21, 28-33, Township 6 North, Range 19 West; Sections 1, 2, 11-15, 22-27, 36, Township 6 North, Range 20 West, GSRM, described as follows:

NAME OF CLAIM	ORIGINAL RECORDATION BOOK PAGE	PRESENT RECORDATION INSTRUMENT	BLM SERIAL NUMBER (AMC)	
Iron Reef # 1-10	1168 69-88		105953-105962	10
Copperstone # 1-14 Formerly:	1128 65-80	95-05841 86-2300 - 2313	335231-335244 91283-91296	14
Copperstone # 15-17 Formerly:	1129 627-632	95-05841 86-2314 - 2316	335245-335247 88612-88614	03
Copperstone # 18-29 Formerly:	1131 294-309	95-05841 86-2317 - 2328	335248-335259 95246-95257	12
Copperstone # 30-40	1151 145-157	86-2329 - 2339	98423-98433	11
Copperstone # 41-53	1152 181-205	86-2340 - 2352	98957-98969	13
Copperstone # 54-57	1152 763-770	86-2353 - 2356	98970-98973	04
Copperstone # 58-62	1152 771-779	86-2357 - 2361	98974-98978	05
Copperstone # 63	1152 781	86-2362	98979	01
Copperstone # 64-65	1173 716-719	86-2363 - 2364	108058-108059	02
Copperstone # 101-115	1254 76-105	86-2365 - 2379	144884-144898	15
Copperstone # 116A	1254 107	86-2380	144899	01
Copperstone # 117-120	1254 109-115	86-2381 - 2384	144900-144903	04
Copperstone # 122-127	1254 119-129	86-2385 - 2390	144905-144910	06
Copperstone # 129-131	1254 133-138	86-2391 - 2393	144912-144914	03
Copperstone # 132-133	1254 139-140	86-2394 - 2395	144915-144916	02
Copperstone # 134	1254 142	86-2396	144917	01
Copperstone # 136-139	1254 147-154	86-2397 - 2400	144919-144922	04
Copperstone # 140-150	1254 155-175	86-2401 - 2411	144923-144933	11
Copperstone # 151-161	1254 176-197	86-2412 - 2422	144934-144944	11
Copperstone # 162-171	1276 349-371	86-2423 - 2432	164418-164427	10
Copperstone # 172A	1276 373	86-2433	164428 -	01
Copperstone # 183A	1276 395	86-2434	164439	01
Copperstone # 184-191	1276 397-410	86-2435 - 2442	164440-164447	08
Copperstone # 192A	1276 412	86-2443	164448	01
Copperstone # 210-315	1276 448-658	86-2444 - 2549	164466-164571	106
Copperstone # 316-328	84-2460-2472	86-2550 - 2562	220648-220660	13
Copperstone # 329-339	86-4548-4558		260459-260469	11

911
518

RECEIVED
BLM AZ STATE OFFICE

ENTERED INTO COMPUTER

AUG 25 2010

284/SC

2010 AUG 17 10 58 AM

United States Department of the Interior
Bureau of Land Management
 LANDS/RECREATION & PLANNING
 ONE N CENTRAL AVE
 PHOENIX, AZ 85004 -2203
 Phone:

Receipt

No: 2192753

ENTERED INTO COMPUTER

Transaction #: 2262551	
Date of Transaction: 08/17/2010	
CUSTOMER:	BONANZA EXPLORATIONS INC 290 GENTRY WAY STE 6 RENO,NV 89502-4255 US

AUG 25 2010

LINE #	QTY	DESCRIPTION	REMARKS	UNIT PRICE	TOTAL
1	1.00	LOCATABLE MINERALS / MINING CLAIMS-NOT NEW-UNADJUD,ONE AUTH NO. ONLY / MINING CLAIM MONEY RECEIVED CASES: AMC105953/\$76440.00	MAINT (546) 2011	- n/a -	76440.00
TOTAL:					\$76,440.00

PAYMENT INFORMATION			
1	AMOUNT:	76440.00	POSTMARKED: N/A
	TYPE:	CHECK	RECEIVED: 08/17/2010
	CHECK NO:	000448	
	NAME:	BONANZA EXPLORATIONS INC 290 GENTRY WAY STE 6 RENO NV 89502-4255 US	

REMARKS

This receipt was generated by the automated BLM Collections and Billing System and is a paper representation of a portion of the official electronic record contained therein.

LEAD FILE NUMBERS:

AMC 105953	AMC 104418	AMC 358874
AMC 335231	AMC 220648	AMC 363082
AMC 98423	AMC 260459	AMC 362288
AMC 98957	AMC 362237	AMC 361462
AMC 108057	AMC 366702	
AMC 144884	AMC 360266	

American Bonanza Gold Mining Corp.

U.S. Bureau of Land Management
Phoenix Field Office
222 North Central Ave.
Phoenix, Arizona 85004-2203

RECEIVED
BLM AZ STATE OFFICE
2009 JUL 20 A 9:00
PHOENIX, ARIZONA

SUBJECT: PAYMENT OF CLAIM MAINTENANCE FEES AND NOTICE OF INTENT TO HOLD UNPATENTED MINING CLAIMS

To Whom It May Concern:

Attached is a **\$46,900.00** check for payment of the Annual Mining Claim Maintenance Fees for the **335 claims** listed on the attached Exhibit A. The claims are located in La Paz County, Arizona.

The claims are owned by Dan Patch, Patch Living Trust Trustee, 6850 North 86th Street, Scottsdale, Arizona 85250.

These payments are made by the lessee of the mining claims, American Bonanza Gold Mining Corp., 290 Gentry Way, Suite 6, Reno, Nevada 89502, on behalf of Mr. Patch.

The full names of the mining claims and the Bureau of Land Management mining claim serial numbers assigned to the mining claims are described in the attached Exhibit A.

Please mail the time stamped originals back to American Bonanza Gold Mining Corp., 290 Gentry Way, Suite 6, Reno, Nevada 89502.

Please contact American Bonanza Gold Mining Corp. should you have any questions.

Sincerely,



Brian Kirwin, President
American Bonanza Gold Mining Corp.

American Bonanza Gold Mining Corp.
290 Gentry Way, Suite 6
Reno, Nevada 89502
Telephone: (775) 824-0707 Fax: (775) 824-0898

ENTERED INTO COMPUTER
7/27/09 DJJ

EXHIBIT A

Attached to and made a part of that certain Affidavit / Notice of Intention to Hold Unpatented Mining Claims, Notice of Payment of Annual Fees that payment has been paid on or before August 31, 2008 covering the following unpatented lode mining claims situated in the Plomosa Mining District, La Paz County, State of Arizona, located in Sections 18-22, Township 6 North, Range 19 West; Sections 1, 2, 11-15, 22-27, Township 6 North, Range 20 West, GSRM, described as follows:

NAME OF CLAIM	ORIGINAL RECORDATION BOOK PAGE	PRESENT RECORDATION INSTRUMENT	BLM SERIAL NUMBER (AMC)
Iron Reef # 1-10	1168 69-88		L105953-105962 ✓
Copperstone # 1-14		95-05841	335231-335244 ✓
Formerly:	1128 65-80	86-2300 - 2313	91283-91296 <i>inactive</i>
Copperstone # 15-17		95-05841	335245-335247 ✓
Formerly:	1129 627-632	86-2314 - 2316	88612-88614 <i>inactive</i>
Copperstone # 18-29		95-05841	335248-335259 ✓
Formerly:	1131 294-309	86-2317 - 2328	95246-95257 <i>inactive</i>
Copperstone # 30-40	1151 145-157	86-2329 - 2339	L98423-98433 ✓
Copperstone # 41-53	1152 181-205	86-2340 - 2352	L98957-98969 ✓
Copperstone # 54-57	1152 763-770	86-2353 - 2356	98970-98973 ✓
Copperstone # 58-62	1152 771-779	86-2357 - 2361	98974-98978 ✓
Copperstone # 63	1152 781	86-2362	98979 ✓
Copperstone # 64-65	1173 716-719	86-2363 - 2364	L108058-108059 ✓
Copperstone # 101-115	1254 76-105	86-2365 - 2379	L144884-144898 ✓
Copperstone # 116A	1254 107	86-2380	144899 ✓
Copperstone # 117-120	1254 109-115	86-2381 - 2384	144900-144903 ✓
Copperstone # 122-127	1254 119-129	86-2385 - 2390	144905-144910 ✓
Copperstone # 129-131	1254 133-138	86-2391 - 2393	144912-144914 ✓
Copperstone # 132-133	1254 139-140	86-2394 - 2395	144915-144916 ✓
Copperstone # 134	1254 142	86-2396	144917 ✓
Copperstone # 136-139	1254 147-154	86-2397 - 2400	144919-144922 ✓
Copperstone # 140-150	1254 155-175	86-2401 - 2411	144923-144933 ✓
Copperstone # 151-161	1254 176-197	86-2412 - 2422	144934-144944 ✓
Copperstone # 162-171	1276 349-371	86-2423 - 2432	L164418-164427 ✓
Copperstone # 172A	1276 373	86-2433	164428 ✓
Copperstone # 183A	1276 395	86-2434	164439 ✓
Copperstone # 184-191	1276 397-410	86-2435 - 2442	164440-164447 ✓
Copperstone # 192A	1276 412	86-2443	164448 ✓
Copperstone # 210-315	1276 448-658	86-2444 - 2549	164466-164571 ✓
Copperstone # 316-328	84-2460-2472	86-2550 - 2562	L220648-220660 ✓
Copperstone # 329-339	86-4548-4558		L260459-260469 ✓

RECEIVED
BLM AZ STATE OFFICE

2009 JUN 20 A 1:00

Claim Name

CSA 1 – CSA 51

BLM/AMC#

L362237 – 362287

La Paz Co. Recordation #

2004-03993 to 2004-04043

RECEIVED
BLM AZ STATE OFFICE
2009 JUL 20 A 9:00
PHOENIX, ARIZONA

Bonanza Explorations Inc.

U.S. Bureau of Land Management
Phoenix Field Office
222 North Central Ave.
Phoenix, Arizona 85004-2203

**SUBJECT: PAYMENT OF CLAIM MAINTENANCE FEES AND NOTICE OF INTENT
TO HOLD UNPATENTED MINING CLAIMS**

To Whom It May Concern:

Attached is a **\$1,540.00** check for payment of the Annual Mining Claim Maintenance Fees for the **11 claims** listed on the attached Exhibit A. The claims are located in La Paz County, Arizona.

These payments are made by the owner of the mining claims, Bonanza Explorations, Inc., 290 Gentry Way, Suite 6, Reno, Nevada 89502.

The full names of the mining claims and the Bureau of Land Management mining claim serial numbers assigned to the mining claims are described in the attached Exhibit A.

Please mail the time stamped originals back to American Bonanza Gold Mining Corp., 290 Gentry Way, Suite 6, Reno, Nevada 89502.

Please contact Bonanza Explorations Inc. should you have any questions.

Sincerely,



Brian Kirwin, President
Bonanza Explorations Inc.

RECEIVED
BLM AZ STATE OFFICE
2009 JUL 20 A 9:01
PHOENIX, ARIZONA

Bonanza Explorations Inc.

*290 Gentry Way, Suite 6
Reno, Nevada 89502*

Telephone: (775) 824-0707 Fax: (775) 824-0898

EXHIBIT A

Socorro Properties – La Paz County, Arizona

The following unpatented lode mining claims situated in Section 25, 26, and 36 in T 5 N, R 12 W, (Gila & Salt River Meridian), La Paz County, Arizona

<u>Claim Name</u>	<u>BLM/AMC#</u>	<u>Maricopa Co. Recordation #</u>
S1	AMC 366703	2005-03173
S2	AMC 366704	2005-03174
S3	AMC 366705	2005-03175
S4	AMC 366706	2005-03176
S5	AMC 366707	2005-03177
S6	AMC 366708	2005-03178
S7	AMC 366709	2005-03179
S8	AMC 366710	2005-03180
S9	AMC 366711	2005-03181
S10	AMC 366712	2005-03182
S11	AMC 366713	2005-03183

Total: 11 Claims

RECEIVED
BLM AZ STATE OFFICE
2009 JUL 20 A 9:01
PHOENIX, ARIZONA

Bonanza Explorations Inc.

U.S. Bureau of Land Management
Phoenix Field Office
222 North Central Ave.
Phoenix, Arizona 85004-2203

**SUBJECT: PAYMENT OF CLAIM MAINTENANCE FEES AND NOTICE OF INTENT
TO HOLD UNPATENTED MINING CLAIMS**

To Whom It May Concern:

Attached is a **\$2,940.00** check for payment of the Annual Mining Claim Maintenance Fees for the **21 claims** listed on the attached Exhibit A. The claims are located in Yavapai County, Arizona.

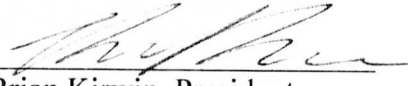
These payments are made by the owner of the mining claims, Bonanza Explorations, Inc., 290 Gentry Way, Suite 6, Reno, Nevada 89502.

The full names of the mining claims and the Bureau of Land Management mining claim serial numbers assigned to the mining claims are described in the attached Exhibit A.

Please mail the time stamped originals back to Bonanza Explorations Inc., 290 Gentry Way, Suite 6, Reno, Nevada 89502.

Please contact American Bonanza Gold Mining Corp. should you have any questions.

Sincerely,


Brian Kirwin, President
Bonanza Explorations Inc.

RECEIVED
BLM AZ STATE OFFICE
2009 JUL 20 A 9:01
PHOENIX, ARIZONA

EXHIBIT A

Hasayampa Properties – Yavapai County, Arizona

The following unpatented lode mining claims situated in Sections 1, 12, 13, 14, 23, & 24 T 8 N, R 3 W, Sections 6, 7, 18, & 19, T 8 N, R 2 W (Gila & Salt River Meridian), Yavapai County, Arizona:

<u>Claim Name</u>	<u>BLM/AMC#</u>	<u>Yavapai Co. Book</u>	<u>Yavapai Co. Page</u>
H20	360285	4125	393
H21	360286	4125	394
H22	360287	4125	395
H23	360288	4125	396
H24	360289	4125	397
H25	360290	4125	398
H26	360291	4125	399
H27	360292	4125	400
H28	360293 ✓	4125	401
H29	360294	4125	402
H30	360295	4125	403
H31	360296	4125	404
H44	360309	4125	417
H46	360311	4125	419
H48	360313	4125	421
H50	360315 ✓	4125	423
H55	360320	4125	428
H57	360322	4125	430
H59	360324	4125	432
H61	360326	4125	434
H63	360328	4125	436

Total: 21 Claims

RECEIVED
BLM AZ STATE OFFICE
2009 JUL 20 A 9:01
PHOENIX, ARIZONA

Bonanza Explorations Inc.

U.S. Bureau of Land Management
Phoenix Field Office
222 North Central Ave.
Phoenix, Arizona 85004-2203

SUBJECT: PAYMENT OF CLAIM MAINTENANCE FEES AND NOTICE OF INTENT TO HOLD UNPATENTED MINING CLAIMS

To Whom It May Concern:

Attached is a **\$9,380.00** check for payment of the Annual Mining Claim Maintenance Fees for the **67 claims** listed on the attached Exhibit A. The claims are located in Mohave County, Arizona.


These payments are made by the owner of the mining claims, Bonanza Explorations, Inc., 290 Gentry Way, Suite 6, Reno, Nevada 89502.

The full names of the mining claims and the Bureau of Land Management mining claim serial numbers assigned to the mining claims are described in the attached Exhibit A.

Please mail the time stamped originals back to American Bonanza Gold Mining Corp., 290 Gentry Way, Suite 6, Reno, Nevada 89502.

Please contact Bonanza Explorations Inc. should you have any questions.

Sincerely,



Brian Kirwin, President
Bonanza Explorations Inc.

RECEIVED
BLM AZ STATE OFFICE
2009 JUL 20 A 9:01
PHOENIX, ARIZONA

EXHIBIT A

Oatman Properties – Mohave County, Arizona

The following unpatented lode mining claims situated in Sections 3, 4, 9, & 10 in T 19 N, R 20 W, (Gila & Salt River Meridian), Mohave County, Arizona:

RECEIVED
 BLM AZ STATE OFFICE
 2009 JUL 20 A 01
 PHOENIX, ARIZONA

<u>Claim Name</u>	<u>BLM/AMC #</u>	<u>Maricopa Co. Recordation #</u>
OAT1	358874	03-103694
OAT2	358875	03-103695
OAT3	358876	03-103696
OAT4	358877	03-103697
OAT5	358878	03-103698
OAT6	358879	03-103699
OAT7	358880	03-103700
OAT8	358881	03-103701
OAT9	358882	03-103702
OAT10	358883	03-103703
OAT11	358884	03-103704
OAT12	358885	03-103705
OAT13	358886	03-103706
OAT14	358887	03-103707
OAT15	358888	03-103708
OAT 16	358889	03-103709
OAT17	358890	03-103710
OAT18	358891	03-103711
OAT29	358892	03-103712
OAT30	358893	03-103713
OAT31	358894	03-103714
OAT32	358895	03-103715
OAT33	358896	03-103716
OAT34	358897	03-103717
OAT35	358898	03-103718
OAT36	358899	03-103719
OAT37	358900	03-103720
OAT38	358901	03-103721
OAT39	358902	03-103722
OAT40	358903	03-103723
OAT41	358904	03-103724
OAT42	358905	03-103725
OAT43	358906	03-103726
OAT44	358907	03-103727
OAT45	358908	03-103728
OAT46	358909	03-103729

OAT47	358910	03-103730
OAT48	358911	03-103731
OAT49	358912	03-103732
OAT50	358913	03-103733
OAT51	358914	03-103734
OAT52	358915	03-103735
OAT53	358916	03-103736
OAT54	358917	03-103737
OAT55	358918	03-103738
OAT56	358919	03-103739
OAT57	358920	03-103740
OAT58	358921	03-103741
OAT59	358922	03-103742
OAT60	358923	03-103743
OAT61	358924	03-103744
OAT62	358925	03-103745
OAT63	358926	03-103746
OAT64	358927	03-103 747
OAT65	358928	03-103748
OAT66	358929	03-103749
OAT67	358930	03-103750
OAT68	358931	03-103751
OAT69	358932	03-103752
OAT70	358933	03-103753
OAT71	358934	03-103754
OAT72	358935	03-103755
OAT73	358936	03-103756
OAT74	358937	03-103757
OAT75	358938	03-103758
OAT76	358939	03-103759
OAT77	358940	03-103760

Total: 67 Claims

RECEIVED
BLM AZ STATE OFFICE
2009 JUL 20 A 9:01
PHOENIX, ARIZONA

Bonanza Explorations Inc.

U.S. Bureau of Land Management
Phoenix Field Office
222 North Central Ave.
Phoenix, Arizona 85004-2203

SUBJECT: PAYMENT OF CLAIM MAINTENANCE FEES AND NOTICE OF INTENT TO HOLD UNPATENTED MINING CLAIMS

To Whom It May Concern:

Attached is a **\$8,540.00** check for payment of the Annual Mining Claim Maintenance Fees for the **61 claims** listed on the attached Exhibit A. The claims are located in Maricopa County, Arizona.


These payments are made by the owner of the mining claims, Bonanza Explorations, Inc., 290 Gentry Way, Suite 6, Reno, Nevada 89502.

The full names of the mining claims and the Bureau of Land Management mining claim serial numbers assigned to the mining claims are described in the attached Exhibit A.

Please mail the time stamped originals back to Bonanza Explorations Inc., 290 Gentry Way, Suite 6, Reno, Nevada 89502.

Please contact American Bonanza Gold Mining Corp. should you have any questions.

Sincerely,


Brian Kirwin, President
Bonanza Explorations Inc..

RECEIVED
BLMAZ STATE OFFICE
2009 JUL 20 A 9:02
PHOENIX, ARIZONA

EXHIBIT A

Vulture Properties – Maricopa County, Arizona

The following unpatented lode mining claims situated in Section 6 in T 5 N, R 5 W, Section 31 in T6N, R 5 W, and Sections 25,35, and 36 T 6 N, R 6 W (Gila & Salt River Meridian), Maricopa County, Arizona:

<u>Claim Name</u>	<u>BLM/AMC#</u>	<u>Maricopa Co. Recordation #</u>
V 1	361462	04-0581201
V 2	361463	04-0581202
V 3	361464	04-0581203
V 4	361465	04-0581204
V 5	361466	04-0581205
V 6	361467	04-0581206
V 7	361468	04-0581207
V 7A	361469	04-0581208
V 8	361470	04-0581209
V 9	361471	04-0581210
V 10	361472	04-0581211
V 11	361473	04-0581212
V 12	361474	04-0581213
V 13	361475	04-0581214
V 14	361476	04-0581215
V 15	361477	04-0581216
V 16	361478	04-0581217
V 17	361479	04-0581218
V 18	361480	04-0581219
V 19	361481	04-0581220
V 20	361482	04-0581221
V 21	361483	04-0581222
V 22	361484	04-0581223
V 23	361485	04-0581224
V 24	361486	04-0581225
V 25	361487	04-0581226
V 26	361488	04-0581227
V 27	361489	04-0581228
V 28	361490	04-0581229
V 29	361491	04-0581230
V 30	361492	04-0581231
V 31	361493	04-0581232
V 32	361494	04-0581233
V 33	361495	04-0581234
V 34	361496	04-0581235
V 35	361497	04-0581236
V 36	361498	04-0581237
V 37	361499	04-0581238
V 38	361500	04-0581239
V 39	361501	04-0581240

PHOENIX, ARIZONA

2009 JUL 20 A 9:02

RECEIVED
BLM AZ STATE OFFICE

V 40	361502	04-0581241
V 41	361503	04-0581242
V 42	361504	04-0581243
V 43	361505	04-0581244
V 44	361506	04-0581245
V 45	362288	2004-0930569
V 46	362289	2004-0930570
V 47	362290	2004-0930571
V 49	362292	2004-0930573
V 51	362294	2004-0930575
V 53	362296	2004-0930577
V 55	362298	2004-0930579
V 57	362300	2004-0930581
V 59	362302	2004-0930583
VR 48	363082	2004-13031152
VR 50	363083	2004-13031153
VR 52	363084	2004-13031154
VR 54	363085	2004-13031155
VR 56	363086	2004-13031156
VR 58	363087	2004-13031157
VR 60	363088	2004-13031158

Total: 61 Claims

RECEIVED
BLM AZ STATE OFFICE
2009 JUL 20 A 9:02
PHOENIX, ARIZONA

United States Department of the Interior
Bureau of Land Management
 BUSINESS & SUPPORT SVCS DIV
 ONE N CENTRAL AVE SUITE 800
 PHOENIX, AZ 85004 -4427
 Phone: (602) 417-9200

Receipt

No: 1960564

Transaction #: 2024254	
Date of Transaction: 07/20/2009	
CUSTOMER:	AMERICAN BONANZA GOLD MINING 290 GENTRY WAY STE 6 RENO,NV 89502-4255 US

LINE #	QTY	DESCRIPTION	REMARKS	UNIT PRICE	TOTAL
1	5.00	LOCATABLE MINERALS / MINING CLAIMS-NOT NEW-UNADJUD,ONE AUTH NO. ONLY / MINING CLAIM MONEY RECEIVED CASES: AMC105953/\$46900.00, AMC366703/\$1540.00, AMC360285/\$2940.00, AMC358874/\$9380.00, AMC361462/\$8540.00	MAINT	- n/a -	69300.00
TOTAL:					\$69,300.00

PAYMENT INFORMATION					
1	AMOUNT:	46900.00	POSTMARKED:	07/17/2009	
	TYPE:	CHECK	RECEIVED:	07/20/2009	
	CHECK NO:	000019			
	NAME:	AMERICAN BONANZA GOLD CORP 290 GENTRY WAY STE 6 RENO NV 89502-4255 US			
2	AMOUNT:	2940.00	POSTMARKED:	07/17/2009	
	TYPE:	CHECK	RECEIVED:	07/20/2009	
	CHECK NO:	000020			
	NAME:	AMERICAN BONANZA GOLD CORP 290 GENTRY WAY STE 6 RENO NV 89502-4255 US			
3	AMOUNT:	9380.00	POSTMARKED:	07/17/2009	
	TYPE:	CHECK	RECEIVED:	07/20/2009	
	CHECK NO:	000021			
	NAME:	AMERICAN BONANZA GOLD CORP 290 GENTRY WAY STE 6 RENO NV 89502-4255 US			
4	AMOUNT:	1540.00	POSTMARKED:	07/17/2009	
	TYPE:	CHECK	RECEIVED:	07/20/2009	

	CHECK NO:	000022	
	NAME:	AMERICAN BONANZA GOLD CORP 290 GENTRY WAY STE 6 RENO NV 89502-4255 US	
5	AMOUNT:	8540.00	POSTMARKED: 07/17/2009
	TYPE:	CHECK	RECEIVED: 07/20/2009
	CHECK NO:	000023	
	NAME:	AMERICAN BONANZA GOLD CORP 290 GENTRY WAY STE 6 RENO NV 89502-4255 US	

REMARKS	

This receipt was generated by the automated BLM Collections and Billing System and is a paper representation of a portion of the official electronic record contained therein.

American Bonanza Gold Mining Corp.

AMC 105953
335231
98423
98957
108058

AMC 144884
164418
220648
260459
362237

U.S. Bureau of Land Management
Phoenix Field Office
222 North Central Ave.
Phoenix, Arizona 85004-2203

SUBJECT: PAYMENT OF CLAIM MAINTENANCE FEES AND NOTICE OF INTENT TO HOLD UNPATENTED MINING CLAIMS

To Whom It May Concern:

Attached is a \$41,875.00 check for payment of the Annual Mining Claim Maintenance Fees for the 335 claims listed on the attached Exhibit A. The claims are located in La Paz County, Arizona.

The claims are owned by Dan Patch, Patch Living Trust Trustee, 6850 North 86th Street, Scottsdale, Arizona 85250.


These payments are made by the lessee of the mining claims, American Bonanza Gold Mining Corp., 290 Gentry Way, Suite 6, Reno, Nevada 89502, on behalf of Mr. Patch.

The full names of the mining claims and the Bureau of Land Management mining claim serial numbers assigned to the mining claims are described in the attached Exhibit A.

Please mail the time stamped originals back to American Bonanza Gold Mining Corp., 290 Gentry Way, Suite 6, Reno, Nevada 89502.

Please contact American Bonanza Gold Mining Corp. should you have any questions.

Sincerely,



Brian Kirwin, President
American Bonanza Gold Mining Corp.

ENTERED INTO COMPUTER
SEP 10 2008 PB

PHOENIX, ARIZONA

2008 AUG 22 A 8:02

RECEIVED
BLM AZ STATE OFFICE

American Bonanza Gold Mining Corp.
290 Gentry Way, Suite 6
Reno, Nevada 89502
Telephone: (775) 824-0707 Fax: (775) 824-0898

Recorded at the request of:
American Bonanza Gold Mining Corp.

When recorded return to:
Brian Kirwin, President
American Bonanza Gold Mining Corp.
290 Gentry Way, Suite #6
Reno, Nevada 89502

Affidavit of Payment of Federal Annual Mining Claim Maintenance Fees and Notice of Intent to Hold Unpatented Mining Claims

The undersigned lessee acting on its own behalf and on behalf of the owner of the unpatented mining claims listed in the attached Exhibit A gives notice as follows:

1. Dan Patch, Trustee of the Patch Living Trust is the owner of the unpatented mining claims listed on the attached Exhibit A and located in La Paz County, Arizona. The address of the owner is 6850 North 86th Street, Scottsdale, Arizona 85250.
2. The full names of the mining claims and the Bureau of Land Management mining claim serial numbers assigned to the mining claims are described in the Exhibit A attached to and by this reference incorporated in this Notice.
3. The Owner intends to hold the claims for the assessment years ending on September 1, 2008, and September 1, 2009.
4. The Owner has paid the federal annual mining claim rental fees for the assessment year ending on September 1, 2008, and has paid the mining claim maintenance fees for the assessment year ending on September 1, 2009.
5. There are 335 Claims listed in Exhibit A.

RECEIVED
BLM AZ STATE OFFICE
2008 AUG 22 A 8:02
PHOENIX, ARIZONA

ENTERED INTO COMPUTER

SEP 10 2008 PB

EXHIBIT A

Attached to and made a part of that certain Affidavit / Notice of Intention to Hold Unpatented Mining Claims, Notice of Payment of Annual Fees that payment has been paid on or before August 31, 2008 covering the following unpatented lode mining claims situated in the Plomosa Mining District, La Paz County, State of Arizona, located in Sections 18-22, Township 6 North, Range 19 West; Sections 1, 2, 11-15, 22-27, Township 6 North, Range 20 West, GSRM, described as follows:

NAME OF CLAIM	ORIGINAL RECORDATION BOOK PAGE	PRESENT RECORDATION INSTRUMENT	BLM SERIAL NUMBER (AMC)
Iron Reef # 1-10	1168 69-88		<u>105953-105962</u>
Copperstone # 1-14 Formerly:	1128 65-80	95-05841 86-2300 – 2313	<u>335231-335244</u> 91283-91296
Copperstone # 15-17 Formerly:	1129 627-632	95-05841 86-2314 – 2316	335245-335247 88612-88614
Copperstone # 18-29 Formerly:	1131 294-309	95-05841 86-2317 – 2328	335248-335259 95246-95257
Copperstone # 30-40	1151 145-157	86-2329 – 2339	<u>98423-98433</u>
Copperstone # 41-53	1152 181-205	86-2340 – 2352	<u>98957-98969</u>
Copperstone # 54-57	1152 763-770	86-2353 – 2356	<u>98970-98973</u>
Copperstone # 58-62	1152 771-779	86-2357 – 2361	<u>98974-98978</u>
Copperstone # 63	1152 781	86-2362	<u>98979</u>
Copperstone # 64-65	1173 716-719	86-2363 – 2364	<u>108058-108059</u>
Copperstone # 101-115	1254 76-105	86-2365 – 2379	<u>144884-144898</u>
Copperstone # 116A	1254 107	86-2380	<u>144899</u>
Copperstone # 117-120	1254 109-115	86-2381 – 2384	<u>144900-144903</u>
Copperstone # 122-127	1254 119-129	86-2385 – 2390	<u>144905-144910</u>
Copperstone # 129-131	1254 133-138	86-2391 – 2393	<u>144912-144914</u>
Copperstone # 132-133	1254 139-140	86-2394 – 2395	<u>144915-144916</u>
Copperstone # 134	1254 142	86-2396	<u>144917</u>
Copperstone # 136-139	1254 147-154	86-2397 – 2400	<u>144919-144922</u>
Copperstone # 140-150	1254 155-175	86-2401 – 2411	<u>144923-144933</u>
Copperstone # 151-161	1254 176-197	86-2412 – 2422	<u>144934-144944</u>
Copperstone # 162-171	1276 349-371	86-2423 – 2432	<u>164418-164427</u>
Copperstone # 172A	1276 373	86-2433	<u>164428</u>
Copperstone # 183A	1276 395	86-2434	<u>164439</u>
Copperstone # 184-191	1276 397-410	86-2435 – 2442	<u>164440-164447</u>
Copperstone # 192A	1276 412	86-2443	<u>164448</u>
Copperstone # 210-315	1276 448-658	86-2444 – 2549	<u>164466-164572</u>
Copperstone # 316-328	84-2460-2472	86-2550 – 2562	<u>220648-220660</u>
Copperstone # 329-339	86-4548-4558		<u>260459-260469</u>

RECEIVED
 BLM AZ STATE OFFICE
 2008 AUG 22 A 8:02
 PHOENIX, ARIZONA

Claim Name

BLM/AMC#

La Paz Co. Recordation #

CSA 1 - CSA 51

362237 - 362287

2004-03993 to 2004-04043

ENTERED INTO COMPUTER
SEP 10 2008 RB

RECEIVED
BLM AZ STATE OFFICE
2008 AUG 22 A 8:02
PHOENIX, ARIZONA

United States Department of the Interior
 Bureau of Land Management
 BUSINESS & SUPPORT SVCS DIV
 ONE N CENTRAL AVE SUITE 800
 PHOENIX, AZ 85004 -4427
 Phone: (602) 417-9200

 **COPY**

Receipt

No:

1768361

Transaction #: 1826015	
Date of Transaction: 08/22/2008	
CUSTOMER:	BONANZA EXPLORATIONS INC 290 GENTRY WAY, STE 6 RENO, NV 89502

LINE #	QTY	DESCRIPTION	REMARKS	UNIT PRICE	TOTAL
1	5.00	LOCATABLE MINERALS / MINING CLAIMS-NOT NEW-UNADJUD, ONE AUTH NO. ONLY / MINING CLAIM MONEY RECEIVED (455) CASES: AMC358874/\$8375.00, AMC360285/\$2625.00, AMC105953/\$41875.00, AMC361462/\$7625.00, AMC366703/\$1375.00	MAINT 2009 495 Total ct	- n/a -	61875.00
TOTAL:					\$61,875.00

PAYMENT INFORMATION			
1	AMOUNT:	\$41,875.00	POSTMARKED: 8/20/08 0:00
	TYPE:	CHECK	RECEIVED: 08/22/2008
	CHECK NO:	000506	
	NAME:	BONANZA EXPLORATION INC. 290 GENTRY WAY, STE 6 RENO NV 89502	
2	AMOUNT:	\$8,375.00	POSTMARKED: 8/20/08 0:00
	TYPE:	CHECK	RECEIVED: 08/22/2008
	CHECK NO:	000510	
	NAME:	BONANZA EXPLORATION INC. 290 GENTRY WAY, STE 6 RENO NV 89502	
3	AMOUNT:	\$7,625.00	POSTMARKED: 8/20/08 0:00
	TYPE:	CHECK	RECEIVED: 08/22/2008
	CHECK NO:	000512	
	NAME:	BONANZA EXPLORATION INC. 290 GENTRY WAY, STE 6 RENO NV 89502	
4	AMOUNT:	\$2,625.00	POSTMARKED: 8/20/08 0:00
	TYPE:	CHECK	RECEIVED: 08/22/2008

	CHECK NO:	508	
	NAME:	BONANZA EXPLORATION INC. 290 GENTRY WAY, STE 6 RENO NV 89502	
5	AMOUNT:	\$1,375.00	POSTMARKED: 8/20/08 0:00
	TYPE:	CHECK	RECEIVED: 08/22/2008
	CHECK NO:	000514	
	NAME:	BONANZA EXPLORATION INC. 290 GENTRY WAY, STE 6 RENO NV 89502	

REMARKS

This receipt was generated by the automated BLM Collections and Billing System and is a paper representation of a portion of the official electronic record contained therein.

AMc362237

American Bonanza Gold Mining Corp.

8/20/07

U.S. Bureau of Land Management
Phoenix Field Office
222 North Central Ave.
Phoenix, Arizona 85004-2203

SUBJECT: PAYMENT OF CLAIM MAINTENANCE FEES AND NOTICE OF INTENT TO HOLD UNPATENTED MINING CLAIMS

To Whom It May Concern:

Attached is a \$6,375.00 check for payment of the Annual Mining Claim Maintenance Fees for the 51 claims listed on the attached Exhibit A. The claims are located in La Paz County, Arizona.

These payments are made by the owner of the mining claims, Bonanza Explorations, Inc., 290 Gentry Way, Suite 6, Reno, Nevada 89502.


These payments are made by the lessee of the mining claims, American Bonanza Gold Mining Corp., 290 Gentry Way, Suite 6, Reno, Nevada 89502, on behalf of Mr. Patch.

The full names of the mining claims and the Bureau of Land Management mining claim serial numbers assigned to the mining claims are described in the attached Exhibit A.

Please mail the time stamped originals back to American Bonanza Gold Mining Corp., 290 Gentry Way, Suite 6, Reno, Nevada 89502.

Please contact American Bonanza Gold Mining Corp. should you have any questions.

Sincerely,


Jim Dodds, Agent for
American Bonanza Gold Mining Corp.

RECEIVED
BLM, AZ STATE OFFICE
2001 AUG 20 P 12: 13
PHOENIX, ARIZONA

American Bonanza Gold Mining Corp.
290 Gentry Way, Suite 6
Reno, Nevada 89502
Telephone: (775) 824-0707 Fax: (775) 824-0898

Recorded at the request of:
American Bonanza Gold Mining Corp.

When recorded return to:
Brian Kirwin, President
American Bonanza Gold Mining Corp.
290 Gentry Way, Suite #6
Reno, Nevada 89502

**Affidavit of Payment of Federal Annual Mining Claim Maintenance Fees and
Notice of Intent to Hold Unpatented Mining Claims**

The undersigned lessee acting on its own behalf and on behalf of the owner of the unpatented mining claims listed in the attached Exhibit A gives notice as follows:

1. Bonanza Explorations Inc. is the owner of the unpatented mining claims listed on the attached Exhibit and located in La Paz County, Arizona. The address of the owner is 290 Gentry Way, Suite 6, Reno, Nevada 89502.
2. The full names of the mining claims and the Bureau of Land Management mining claim serial numbers assigned to the mining claims are described in the Exhibit A attached to and by this reference incorporated in this Notice.
3. The Owner intends to hold the claims for the assessment years ending on September 1, 2007, and September 1, 2008.
4. The Owner has paid the federal annual mining claim rental fees for the assessment year ending on September 1, 2007, and has paid the mining claim maintenance fees for the assessment year ending on September 1, 2008.
5. There are **51 Claims** listed in Exhibit A.

RECEIVED
B.L.M. AZ STATE OFFICE
2007 AUG 20 P 12:13
PHOENIX, ARIZONA

This Notice is made and executed on 9/20/07.

Dan Patch
Trustee for Patch Living Trust

By

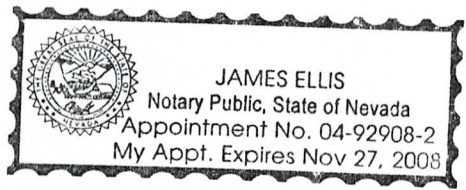
American Bonanza Gold Mining Corp

James Dodds
James Dodds, Agent for
American Bonanza Gold Mining Corp

STATE OF NEVADA)
)ss.
COUNTY OF WASHOE)

This Notice of Intent to Hold was acknowledged before me on
August 20 2007, by DAN PATCH.

James Ellis
Notary Public



RECEIVED
B.L.M. AZ STATE OFFICE
2007 AUG 20 P 12: 13
PHOENIX, ARIZONA

EXHIBIT A

New Copperstone Properties – La Paz County, Arizona

Attached to and made a part of that certain Affidavit / Notice of Intention to Hold Unpatented Mining Claims, Notice of Payment of Annual Fees that payment has been paid on or before August 31, 2007 covering the following unpatented lode mining claims situated in the Plomosa Mining District, La Paz County, State of Arizona, located in Section 1, Township 6 North, Range 20 West; Sections 24, 25, and 36 Township 7 North, Range 20 West, GSRM, described as follows:

<u>Claim Name</u>	<u>BLM/AMC #</u>	<u>La Paz Co. Recordation #</u>
CSA 1 – CSA 51	362237- 362287	2004-03993 to 2004-04043

ENTERED INTO COMPUTER

AUG 23 2007

PB

VERIFIED

Total: 51 Claims

RECEIVED
B.L.M. AZ STATE OFFICE
2007 AUG 20 P 12: 13
PHOENIX, ARIZONA

United States Department of the Interior
 Bureau of Land Management
 BUSINESS & SUPPORT SVCS DIV
 ONE N CENTRAL AVE SUITE 800
 PHOENIX, AZ 85004 -4427
 Phone: (602) 417-9200

Receipt

No: 1547938

Transaction #: 1599347		ENTERED INTO COMPUTER
Date of Transaction: 08/20/2007		
CUSTOMER:	BONANZA EXPLORATIONS INC 290 GENTRY WAY, STE 6 RENO,NV 89502	AUG 23 2007 <i>PB</i> <i>6</i> <i>verified</i>

LINE #	QTY	DESCRIPTION	REMARKS	UNIT PRICE	TOTAL
1	1.00	LOCATABLE MINERALS / MINING CLAIMS-NOT NEW-UNADJUD,ONE AUTH NO. ONLY / MINING CLAIM MONEY RECEIVED (455) CASES: AMC362237/\$6375.00	MAINT 2008 (51)	- n/a -	6375.00
TOTAL:					\$6,375.00

PAYMENT INFORMATION			
1	AMOUNT:	\$6,375.00	POSTMARKED: N/A
	TYPE:	CHECK	RECEIVED: 08/20/2007
	CHECK NO:	000066	
	NAME:	BONANZA EXPLORATIONS INC SUITE 305-675 WEST HASTINGS ST VANCOUVER, BC CANADA NS V6B 1N2	

REMARKS

This receipt was generated by the automated BLM Collections and Billing System and is a paper representation of a portion of the official electronic record contained therein.

Message:

51 ROWS RETRIEVED

CBS Export Results Report

Include Resolved Records

Record Status

- Error Records (E/M/I)
- Accepted Records (A/W)
- "On Hold" Records (H)
- All Records (for s/n or receipt nr)
- Exported, No Results From CBS
- New (not yet exported)

Search Criteria

Enter export Date (mm/dd/yyyy) ALL
 Serial Number match (optional)
 Receipt Nr (optional) 1547938
 Export Nr (exclusive)
 LR2000 User (defaults to login) ALL

Responsible Area (Errors Only)

- User (U,X)
- Programmer (P,X)
- All (U,P,X)

Query

Reset

User Guide

	Resend?	Export Nr	A/D	Serial Nr	Mult	Code	\$ Amount	Remarks	Receipt Nr	LR2000 User	#Msg	Resolved?	OK	Stat1
1	<input type="checkbox"/>	1362882	A	AMC362237		582	125.00	2008	1547938	P5BROWN		<input type="checkbox"/>		

AMC 362237

American Bonanza Gold Mining Corp.

8/19/06

U.S. Bureau of Land Management
Phoenix Field Office
222 North Central Ave.
Phoenix, Arizona 85004-2203

SUBJECT: PAYMENT OF CLAIM MAINTENANCE FEES AND NOTICE OF INTENT TO HOLD UNPATENTED MINING CLAIMS

To Whom It May Concern:

Attached is a **\$6,375.00** check for payment of the Annual Mining Claim Maintenance Fees for the **51 claims** listed on the attached Exhibit A. The claims are located in La Paz County, Arizona.

These payments are made by the owner of the mining claims, Bonanza Explorations, Inc., 290 Gentry Way, Suite 6, Reno, Nevada 89502.

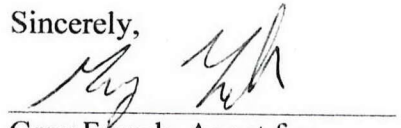
These payments are made by the lessee of the mining claims, American Bonanza Gold Mining Corp., 290 Gentry Way, Suite 6, Reno, Nevada 89502, on behalf of Mr. Patch.

The full names of the mining claims and the Bureau of Land Management mining claim serial numbers assigned to the mining claims are described in the attached Exhibit A.

Please mail the time stamped originals back to American Bonanza Gold Mining Corp., 290 Gentry Way, Suite 6, Reno, Nevada 89502.

Please contact American Bonanza Gold Mining Corp. should you have any questions.

Sincerely,



Greg French, Agent for
American Bonanza Gold Mining Corp.

PHOENIX, ARIZONA

2006 AUG 23 A 10:48

B.L.M. AZ STATE OFFICE
RECEIVED

American Bonanza Gold Mining Corp.
290 Gentry Way, Suite 6
Reno, Nevada 89502

(775) 834-0707 F (775) 834-0800

EXHIBIT A

New Copperstone Properties – La Paz County, Arizona

Attached to and made a part of that certain Affidavit / Notice of Intention to Hold Unpatented Mining Claims, Notice of Payment of Annual Fees that payment has been paid on or before August 31, 2004 covering the following unpatented lode mining claims situated in the Plomosa Mining District, La Paz County, State of Arizona, located in Section 1, Township 6 North, Range 20 West; Sections 24, 25, and 36 Township 7 North, Range 20 West, GSRM, described as follows:

<u>Claim Name</u>	<u>BLM/AMC #</u>	<u>La Paz Co. Recordation #</u>
CSA 1 – CSA 51	362237- 362287	2004-03993 to 2004-04043

Total: 51 Claims

$$51 \times 125.00 = 6375.00$$

ERG

RECEIVED
B.L.M. AZ STATE OFFICE
2006 AUG 23 A 10:48
PHOENIX, ARIZONA

United States Department of the Interior
Bureau of Land Management
 BUSINESS & SUPPORT SVCS DIV
 ONE N CENTRAL AVE
 PHOENIX, AZ 85004 -2203
 Phone: (602) 417-9200

Receipt

No:

1341681

Transaction #: 1386901	ENTERED INTO COMPUTER
Date of Transaction: 08/23/2006	
CUSTOMER:	AMERICAN BONANZA GOLD MINING 290 GENTRY WAY STE 6 RENO,NV 89502
	AUG 28 2006 <i>PB</i>

LINE #	QTY	DESCRIPTION	REMARKS	UNIT PRICE	TOTAL
1	1.00	LOCATABLE MINERALS / MINING CLAIMS-NOT NEW-UNADJUD,ONE AUTH NO. ONLY / MINING CLAIM MONEY RECEIVED (455) CASES: AMC362237/\$6375.00	MAINT 2007 (51)	- n/a -	6375.00
TOTAL:					\$6,375.00

PAYMENT INFORMATION			
1	AMOUNT:	\$6,375.00	POSTMARKED: N/A
	TYPE:	CHECK	RECEIVED: 08/23/2006
	CHECK NO:	4051	
	NAME:	BONANZA EXPLORATIONS 290 GENTRY WAY STE 6 RENO NV 89502	

REMARKS

This receipt was generated by the automated BLM Collections and Billing System and is a paper representation of a portion of the official electronic record contained therein.

United States Department of the Interior
Bureau of Land Management
 BUSINESS & SUPPORT SVCS DIV
 222 N CENTRAL AVE
 PHOENIX, AZ 85004 -2203
 Phone: (602) 417-9200

Receipt	
No:	1113979

Transaction #: 1152753
Date of Transaction: 07/21/2005
CUSTOMER: BONANZA EXPLORATION, INC. NV 290 GENTRY WAY #6 RENO, NV 89502


AMC 362237

LINE #	QTY	DESCRIPTION	REMARKS	UNIT PRICE	TOTAL
1	1.00	LOCATABLE MINERALS / MINING CLAIMS-NOT NEW-UNADJUD, ONE AUTH NO. ONLY / MINING CLAIM MONEY RECEIVED (455) CASES: AMC362237/\$6375.00	MAINT 2006 (51)	- n/a -	6375.00
TOTAL:					\$6,375.00

PAYMENT INFORMATION			
1	AMOUNT:	\$6,375.00	POSTMARKED: N/A
	TYPE:	CHECK	RECEIVED: 07/21/2005
	CHECK NO:	3285	
	NAME:	BONANZA EXPLORATION, INC. NV 290 GENTRY WAY #6 RENO NV 89502	

REMARKS

This receipt was generated by the automated BLM Collections and Billing System and is a paper representation of a portion of the official electronic record contained therein.

ENTERED IN COMPUTER
 8/9/05

American Bonanza Gold Mining Corp.

AMC 362237

U.S. Bureau of Land Management
Phoenix Field Office
222 North Central Ave.
Phoenix, Arizona 85004-2203

SUBJECT: PAYMENT OF CLAIM MAINTENANCE FEES AND NOTICE OF INTENT TO HOLD UNPATENTED MINING CLAIMS

To Whom It May Concern:

Attached is a \$6,375.00 check for payment of the Annual Mining Claim Maintenance Fees for the 51 claims listed on the attached Exhibit A. The claims are located in La Paz County, Arizona.

These payments are made by the owner of the mining claims, Bonanza Explorations, Inc., 290 Gentry Way, Suite 6, Reno, Nevada 89502.


These payments are made by the lessee of the mining claims, American Bonanza Gold Mining Corp., 290 Gentry Way, Suite 6, Reno, Nevada 89502, on behalf of Mr. Patch.

The full names of the mining claims and the Bureau of Land Management mining claim serial numbers assigned to the mining claims are described in the attached Exhibit A.

Please mail the time stamped originals back to American Bonanza Gold Mining Corp., 290 Gentry Way, Suite 6, Reno, Nevada 89502.

Please contact American Bonanza Gold Mining Corp. should you have any questions.

Sincerely,



Greg French, Agent for
American Bonanza Gold Mining Corp.

RECEIVED
B.L.M. AZ STATE OFFICE
2005 JUL 21 A 10:06
PHOENIX, ARIZONA

American Bonanza Gold Mining Corp.
290 Gentry Way, Suite 6
Reno, Nevada 89502
Telephone: (775) 824-0707 Fax: (775) 824-0898

ENTERED IN COMPUTER

8/9/05

EXHIBIT A

AMC362237

New Copperstone Properties – La Paz County, Arizona

Attached to and made a part of that certain Affidavit / Notice of Intention to Hold Unpatented Mining Claims, Notice of Payment of Annual Fees that payment has been paid on or before August 31, 2004 covering the following unpatented lode mining claims situated in the Plomosa Mining District, La Paz County, State of Arizona, located in Section 1, Township 6 North, Range 20 West; Sections 24,25, and 36 Township 7 North, Range 20 West, GSRM, described as follows:

<u>Claim Name</u>	<u>BLM/AMC #</u>	<u>La Paz Co. Recordation #</u>
CSA 1 – CSA 51	362237- 362287	2004-03993 to 2004-04043 ✓ 51 ^{sc}

Total: 51 Claims

12/10
5
6229

RECEIVED
B.L.M. AZ STATE OFFICE
2005 JUL 21 A 10: 06
PHOENIX, ARIZONA

ENTERED IN COMPUTER
8/9/05

AMC 362237

American Bonanza Gold Mining Corp.

U.S. Bureau of Land Management
Phoenix Field Office
222 North Central Ave.
Phoenix, Arizona 85004-2203

51 @ 125
\$ 6,375.00
(TX)

SUBJECT: PAYMENT OF CLAIM MAINTENANCE FEES AND NOTICE OF INTENT TO HOLD UNPATENTED MINING CLAIMS

To Whom It May Concern:

Attached is a \$6,375.00 check for payment of the Annual Mining Claim Maintenance Fees for the 51 claims listed on the attached Exhibit A. The claims are located in La Paz County, Arizona.

These payments are made by the owner of the mining claims, Bonanza Explorations, Inc., 290 Gentry Way, Suite 6, Reno, Nevada 89502.


These payments are made by the lessee of the mining claims, American Bonanza Gold Mining Corp., 290 Gentry Way, Suite 6, Reno, Nevada 89502, on behalf of Mr. Patch.

The full names of the mining claims and the Bureau of Land Management mining claim serial numbers assigned to the mining claims are described in the attached Exhibit A.

Please mail the time stamped originals back to American Bonanza Gold Mining Corp., 290 Gentry Way, Suite 6, Reno, Nevada 89502.

Please contact American Bonanza Gold Mining Corp. should you have any questions.

Sincerely,



Brian Kirwin, President
American Bonanza Gold Mining Corp.

ENTERED INTO COMPUTER

8/31/04 AB

VERIFIED BY - PR 10/20/04

#926110

American Bonanza Gold Mining Corp.
290 Gentry Way, Suite 6
Reno, Nevada 89502
Telephone: (775) 824-0707 Fax: (775) 824-0898

EXHIBIT A

New Copperstone Properties – La Paz County, Arizona

Attached to and made a part of that certain Affidavit / Notice of Intention to Hold Unpatented Mining Claims, Notice of Payment of Annual Fees that payment has been paid on or before August 31, 2004 covering the following unpatented lode mining claims situated in the Plomosa Mining District, La Paz County, State of Arizona, located in Section 1, Township 6 North, Range 20 West; Sections 24,25, and 36 Township 7 North, Range 20 West, GSRM, described as follows:

<u>Claim Name</u>	<u>BLM/AMC #</u>	<u>La Paz Co. Recordation #</u>
CSA 1 – CSA 51	AMC 362237	2004-03993
	↓	↓
Total: 51 Claims	AMC 362287	2004-04043

United States Department of the Interior
Bureau of Land Management
 BUSINESS & SUPPORT SVCS DIV
 222 N CENTRAL AVE
 PHOENIX, AZ 85004 -2203
 Phone: (602) 417-9200

Receipt	
No:	926110

Transaction #: 960301
Date of Transaction: 08/11/2004
CUSTOMER: BONANZA EXPLORATIONS INC NV 290 GENTRY WAY STE 6 RENO,NV 89502

LINE #	QTY	DESCRIPTION	REMARKS	UNIT PRICE	TOTAL
1	1.00	LOCATABLE MINERALS / MINING CLAIMS-NOT NEW-UNADJUD,ONE AUTH NO. ONLY / MINING CLAIM MONEY RECEIVED (455) CASES: AMC362237/\$6375.00	MAINT 2005/51	- n/a -	6375.00
TOTAL:					\$6,375.00

PAYMENT INFORMATION			
1	AMOUNT:	\$6,375.00	POSTMARKED: N/A
	TYPE:	CHECK	RECEIVED: 08/11/2004
	CHECK NO:	2359	
	NAME:	BONANZA EXPLORATIONS INC NV 290 GENTRY WAY STE 6 RENO NV 89502	

REMARKS

This receipt was generated by the automated BLM Collections and Billing System and is a paper representation of a portion of the official electronic record contained therein.

NOTICE!!

These documents have been scanned!

Do not place un-scanned documents beneath this notice!

Do not remove this notice from this file!

GPO Jacket No. 560-102
Print Order 61540
Rise Business Services, LLC
Job=AZ15 6/5/2019



Box Number= AZ15117



Claim Begin-End: AMC362237-AMC362287

5 Miscellaneous



AZ15117-6

AMC361998-AMC362442

**NO
DOCUMENTS
FOUND**

NO DOCUMENTS FOUND
NO DOCUMENTS FOUND

NOTICE!!

These documents have been scanned!

Do not place un-scanned documents beneath this notice!

Do not remove this notice from this file!

GPO Jacket No. 560-102
Print Order 61540
Rise Business Services, LLC
Job=AZ15 6/5/2019



Box Number= AZ15117



Claim Begin-End: AMC362237-AMC362287

6 Location Notices-Amendments and Supporting Documents



AZ15117-6

AMC361998-AMC362442

MINING CLAIM STATUS REPORT

Status Checked By: TR
MTP Checked By: _____
GEO Checked By: _____
Preadjudication By: _____
Final Adjudication By: _____

LEAD SERIAL NO. AMC 302237 THROUGH AMC 302287

51 LODE @ \$25 = \$ 1275 Location Fee
PLACER @ \$10 = \$ 510 Service Fee--curable defect
MILL SITE @\$100 = \$ 5100 Claim Maintenance Fee
TUNNEL SITE \$ _____ TOTAL FEES
ASSOCIATION \$ _____ Copy Fees,
PLACER \$ _____ Overage Shortage
\$ 6885 TOTAL RECEIVED

OVER-THE-COUNTER: MAIL: Timely Filed: YES NO

LEGAL DESCRIPTION:
T 6N R ZOW S 1, 2 T _____ R _____ S _____
T 7N R ZOW S 36, 25, 24 T _____ R _____ S _____
T _____ R _____ S _____ T _____ R _____ S _____
T _____ R _____ S _____ T _____ R _____ S _____

GENERAL JURISDICTION: BLM or NATIONAL FOREST _____
Name

SPLIT ESTATE LAND SX PX SRHE OTHER _____
Specify

WILDERNESS AREA (WA): ND _____
Specify

CLAIMS SUBJECT TO PL 359: YES NO
PROPER NOTICE FILED IF LOCATING ON SRHE: YES NO

COMMENTS: _____

STATUS: PARTIALLY VOID VOID
PRIVATE MINERALS WITHDRAWN OTHER
COMMENTS: _____

2004-03993

Page 1 of 2

Requested By: BONANZA EXPLORATIONS
PATRICIA L WALL, RECORDER
OFFICIAL RECORDS OF LA PAZ COUNTY, AZ
08-10-2004 01:27 PM Recording Fee \$10.00



CERTIFICATE OF LOCATION
State of ARIZONA Lode Claim

RECEIVED
B.L.M. AZ STATE OFFICE
2004 AUG 11 A 9:38
PHOENIX, ARIZONA

KNOW ALL PERSONS BY THESE PRESENTS THAT:

Bonanza Explorations, Inc.
290 Gentry Way, Suite 6
Reno, Nevada 89502,

Hereby claims this ground as a lode mining claim. The name of the claim is the **CSA 1** lode mining claim, more particularly described below.

The date of location is the **29 day** of **May, 2004.**

This claim is 1500 feet long and 600 feet wide.

The number of linear feet claimed in length each way from the point of discovery is, **5** feet in a **North** direction and **1495** feet in a **South** direction. The width claimed on each side of the center of the discovery is **300** feet.

The general course of the lode or vein, as near as may be determined is **North-South.**

The lode mining claim is located in the:

NE	Quarter of Section 1	T 6 N	R 20 W
	Quarter of Section 0	T 0	R 0
	Quarter of Section 0	T 0	R 0
	Quarter of Section 0	T 0	R 0

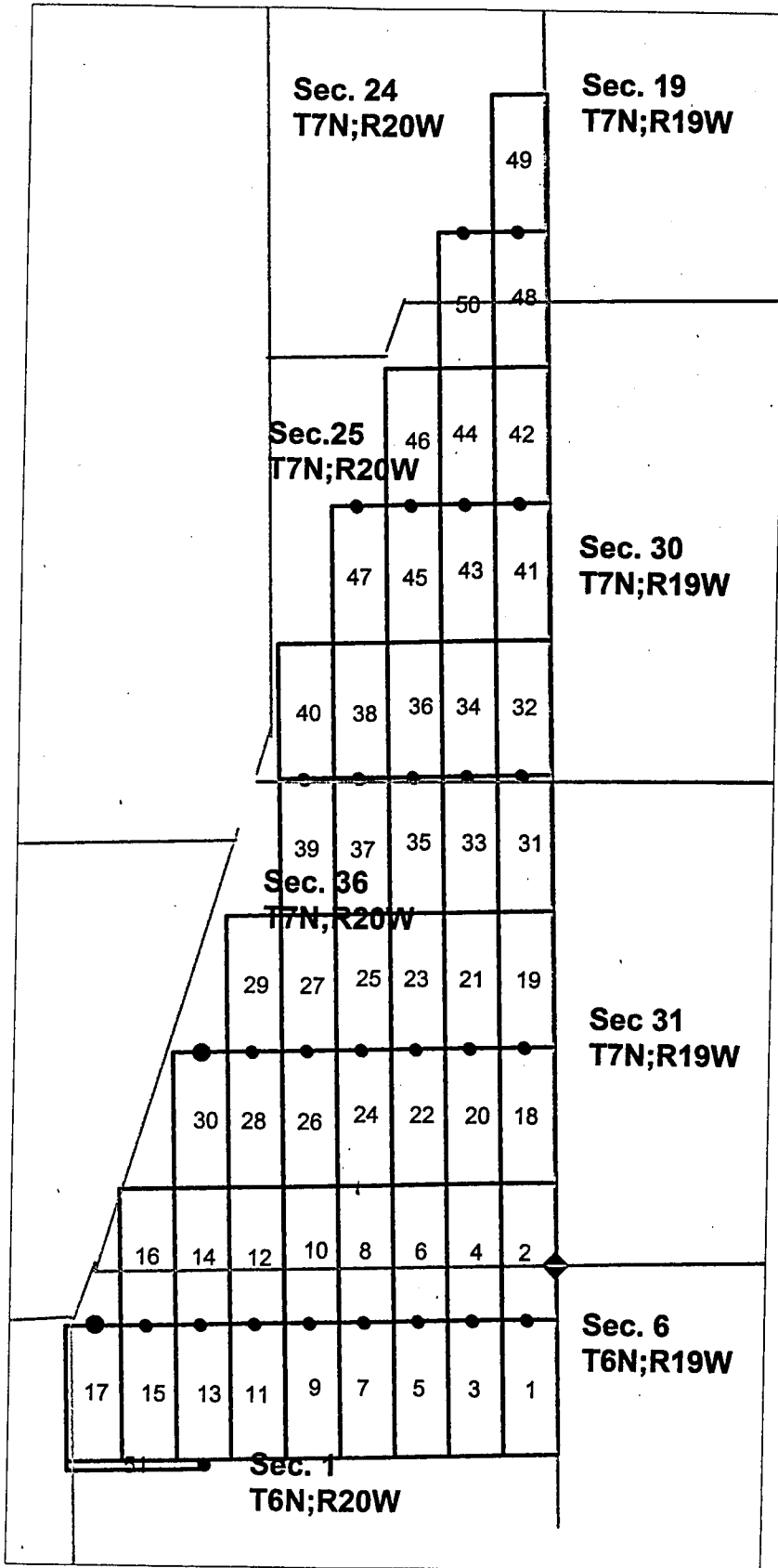
G&SR, La Paz, County, ARIZONA

The NE corner of **CSA 1** is approximately **615** feet **SOUTH** and **0** feet **WEST**, from the NW corner of section 6, T6N R19W, of the G&SR, La Paz, Arizona

By *Robley E. Berry*
Robley E. Berry, Agent for
Bonanza Explorations, Inc.

When recorded return to:

AMC 362237



CSA Claims 1 to 51
The SE corner of CSA 1
is 2115' South of the NW
corner of Section 6, T6 N; R 19 W
G&SRM LaPaz County, Arizona.

Scale 1" = 2000"



2004-03994

Page 1 of 2

Requested By: BONANZA EXPLORATIONS
PATRICIA L WALL, RECORDER
OFFICIAL RECORDS OF LA PAZ COUNTY, AZ
08-10-2004 01:27 PM Recording Fee \$10.00

CERTIFICATE OF LOCATION
State of ARIZONA Lode Claim

RECEIVED
B.L.M. AZ STATE OFFICE
2004 AUG 11 A 9:30
PHOENIX, ARIZONA

KNOW ALL PERSONS BY THESE PRESENTS THAT:

Bonanza Explorations, Inc.
290 Gentry Way, Suite 6
Reno, Nevada 89502,

When recorded return to:

Hereby claims this ground as a lode mining claim. The name of the claim is the **CSA 2 lode mining claim**, more particularly described below.

The date of location is the **29 day** of **May, 2004**.

This claim is 1500 feet long and 600 feet wide.

The number of linear feet claimed in length each way from the point of discovery is, **1495 feet** in a **North** direction and **5 feet** in a **South** direction. The width claimed on each side of the center of the discovery is **300 feet**.

The general course of the lode or vein, as near as may be determined is **North-South**.

The lode mining claim is located in the:

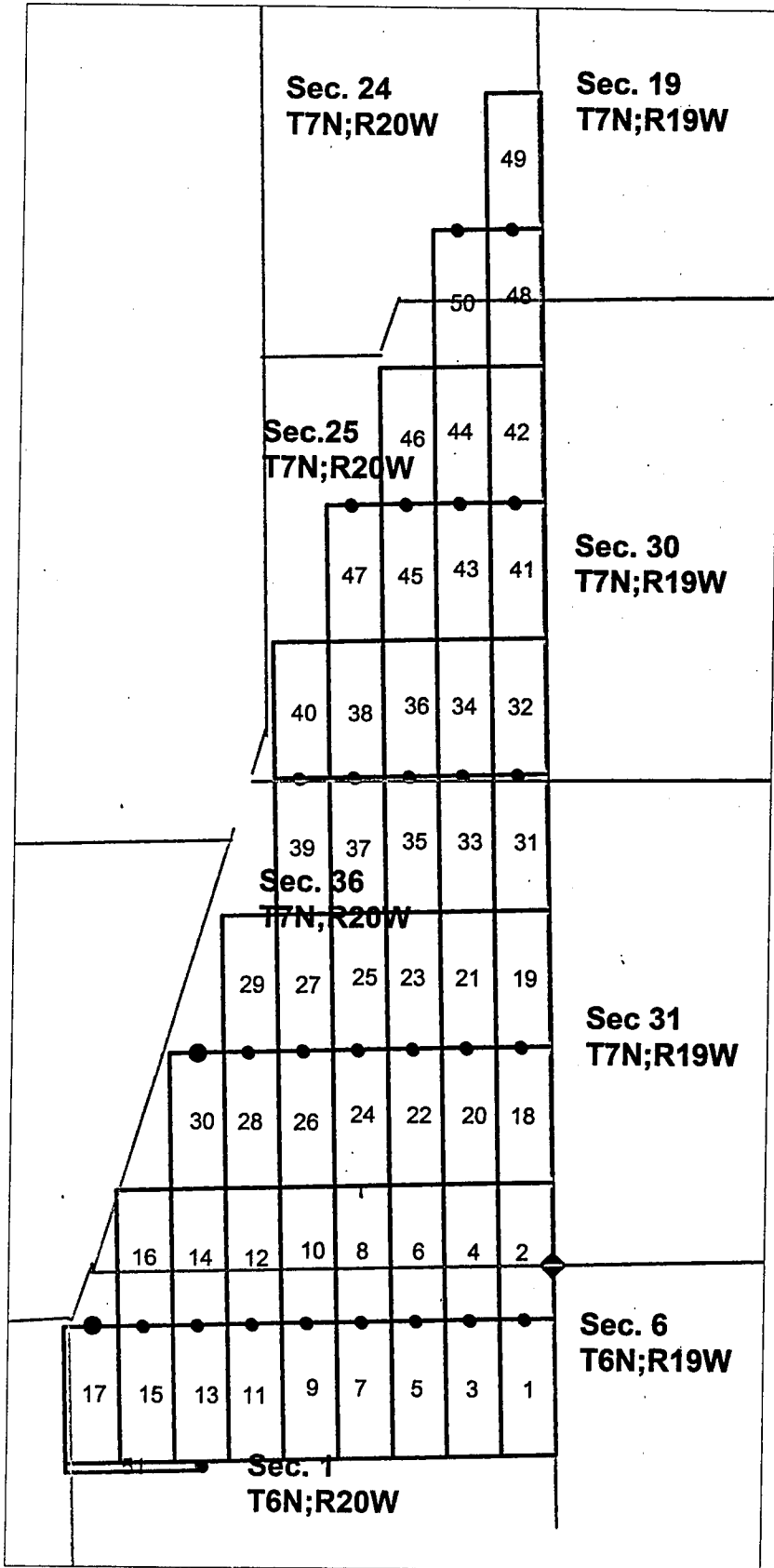
NE	Quarter of Section 1	T 6 <i>N</i>	R 20 <i>W</i>
SE	Quarter of Section 36	T 7 <i>N</i>	R 20 <i>W</i>
	Quarter of Section 0	T 0	R 0
	Quarter of Section 0	T 0	R 0

G&SR, La Paz, County, ARIZONA

The **SE** corner of **CSA 2** is approximately **615 feet SOUTH** and **0 feet WEST**, from the **NW** corner of section **6, T6N R19W**, of the **G&SR, La Paz, Arizona**

By *Robley E. Berry*
Robley E. Berry, Agent for
Bonanza Explorations, Inc.

AMC 362238



CSA Claims 1 to 51
The SE corner of CSA 1
is 2115' South of the NW
corner of Section 6, T6 N; R 19 W
G&SRM LaPaz County, Arizona.

Scale 1" = 2000"



2004-03995

Page 1 of 2

Requested By: BONANZA EXPLORATIONS
PATRICIA L WALL, RECORDER
OFFICIAL RECORDS OF LA PAZ COUNTY, AZ
08-10-2004 01:27 PM Recording Fee \$10.00

CERTIFICATE OF LOCATION
State of ARIZONA Lode Claim

RECEIVED
B.L.M. AZ STATE OFFICE
2004 AUG 11 A 9:30
PHOENIX, ARIZONA

KNOW ALL PERSONS BY THESE PRESENTS THAT:

Bonanza Explorations, Inc.
290 Gentry Way, Suite 6
Reno, Nevada 89502,

When recorded return to:

Hereby claims this ground as a lode mining claim. The name of the claim is the **CSA 3** lode mining claim, more particularly described below.

The date of location is the **29 day** of **May, 2004.**

This claim is 1500 feet long and 600 feet wide.

The number of linear feet claimed in length each way from the point of discovery is, **5** feet in a **North** direction and **1495** feet in a **South** direction. The width claimed on each side of the center of the discovery is **300** feet.

The general course of the lode or vein, as near as may be determined is **North-South.**

The lode mining claim is located in the:

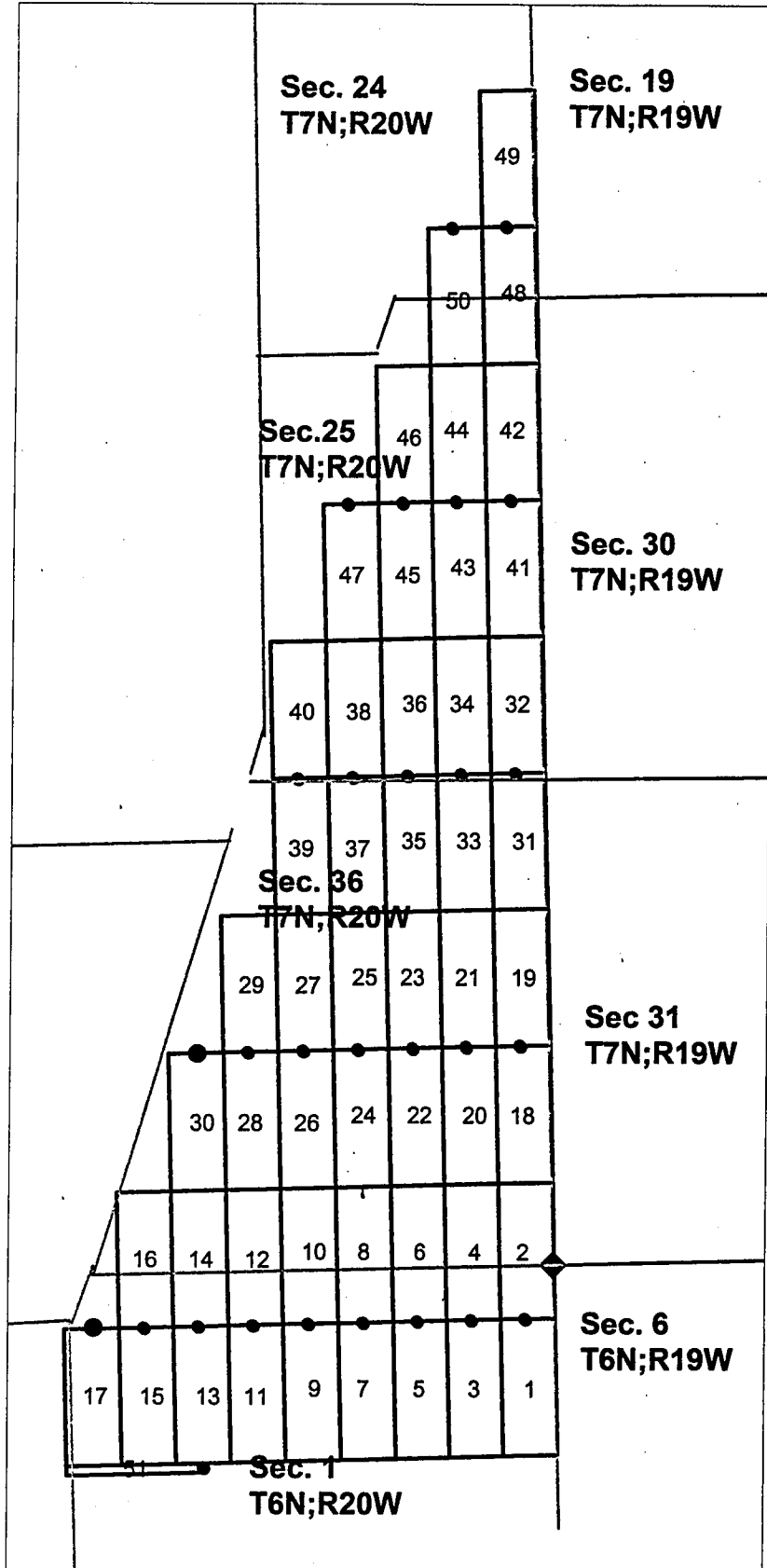
NE	Quarter of Section 1	T 6 N	R 20 W
	Quarter of Section 0	T 0	R 0
	Quarter of Section 0	T 0	R 0
	Quarter of Section 0	T 0	R 0

G&SR, La Paz, County, ARIZONA

The NE corner of **CSA 3** is approximately **615** feet **SOUTH** and **600** feet **WEST**, from the NW corner of section 6, **T6N R19W**, of the **G&SR, La Paz**, Arizona

By *Robley E. Berry*
Robley E. Berry, Agent for
Bonanza Explorations, Inc.

AMC 362239



CSA Claims 1 to 51
The SE corner of CSA 1
is 2115' South of the NW
corner of Section 6, T6 N; R 19 W
G&SRM LaPaz County, Arizona.

Scale 1" = 2000"



2004-03996

Page 1 of 2

Requested By: BONANZA EXPLORATIONS
PATRICIA L WALL, RECORDER
OFFICIAL RECORDS OF LA PAZ COUNTY, AZ
08-10-2004 01:27 PM Recording Fee \$10.00

RECEIVED
B.L.M. AZ STATE OFFICE

2004 AUG 11 A 9:38

PHOENIX, ARIZONA

CERTIFICATE OF LOCATION
State of ARIZONA Lode Claim

When recorded return to:

KNOW ALL PERSONS BY THESE PRESENTS THAT:

Bonanza Explorations, Inc.
290 Gentry Way, Suite 6
Reno, Nevada 89502,

Hereby claims this ground as a lode mining claim. The name of the claim is the **CSA 4** lode mining claim, more particularly described below.

The date of location is the **29 day** of **May, 2004.**

This claim is 1500 feet long and 600 feet wide.

The number of linear feet claimed in length each way from the point of discovery is, **1495** feet in a **North** direction and **5** feet in a **South** direction. The width claimed on each side of the center of the discovery is **300** feet.

The general course of the lode or vein, as near as may be determined is **North-South.**

The lode mining claim is located in the:

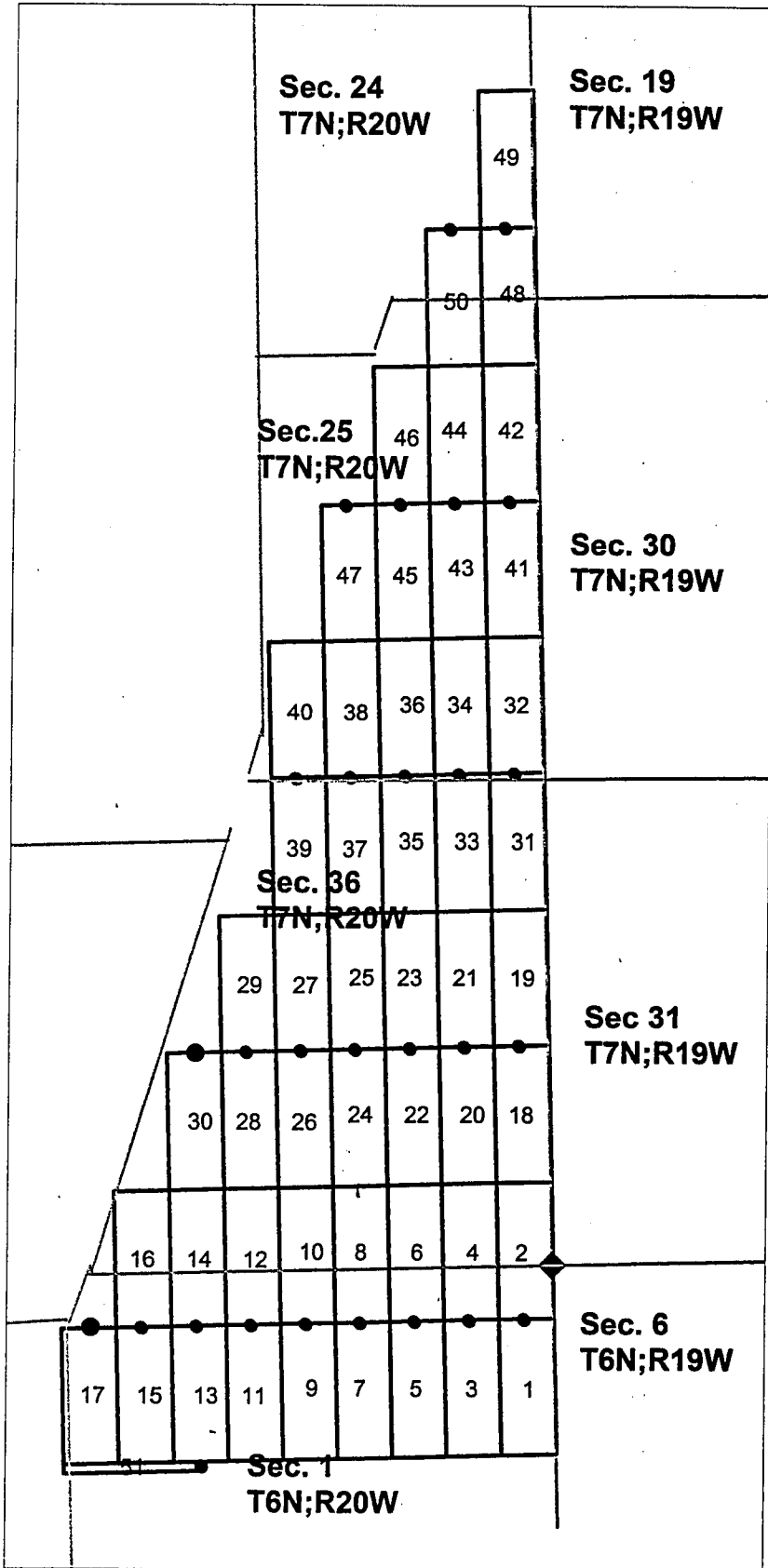
NE	Quarter of Section 1	T 6 N	R 20 W
SE	Quarter of Section 36	T 7 N	R 20 W
	Quarter of Section 0	T 0	R 0
	Quarter of Section 0	T 0	R 0

G&SR, La Paz, County, ARIZONA

The SE corner of CSA 4 is approximately **615** feet **SOUTH** and **600** feet **WEST**, from the NW corner of section 6, T6N R19W, of the G&SR, La Paz, Arizona

By *Robley E. Berry*
Robley E. Berry, Agent for
Bonanza Explorations, Inc.

ANL 362240



CSA Claims 1 to 51
The SE corner of CSA 1
is 2115' South of the NW
corner of Section 6, T6 N; R 19 W
G&SRM LaPaz County, Arizona.

Scale 1" = 2000"



2004-03997

Page 1 of 2

Requested By: BONANZA EXPLORATIONS
PATRICIA L WALL, RECORDER
OFFICIAL RECORDS OF LA PAZ COUNTY, AZ
08-10-2004 01:27 PM Recording Fee \$10.00

CERTIFICATE OF LOCATION
State of ARIZONA Lode Claim

RECEIVED
B.L.M. AZ STATE OFFICE
2004 AUG 11 A 9:38
PHOENIX, ARIZONA

KNOW ALL PERSONS BY THESE PRESENTS THAT:

Bonanza Explorations, Inc.
290 Gentry Way, Suite 6
Reno, Nevada 89502,

When recorded return to:

Hereby claims this ground as a lode mining claim. The name of the claim is the **CSA 5** lode mining claim, more particularly described below.

The date of location is the **29 day** of **May, 2004**.

This claim is 1500 feet long and 600 feet wide.

The number of linear feet claimed in length each way from the point of discovery is, **5** feet in a **North** direction and **1495** feet in a **South** direction. The width claimed on each side of the center of the discovery is **300** feet.

The general course of the lode or vein, as near as may be determined is **North-South**.

The lode mining claim is located in the:

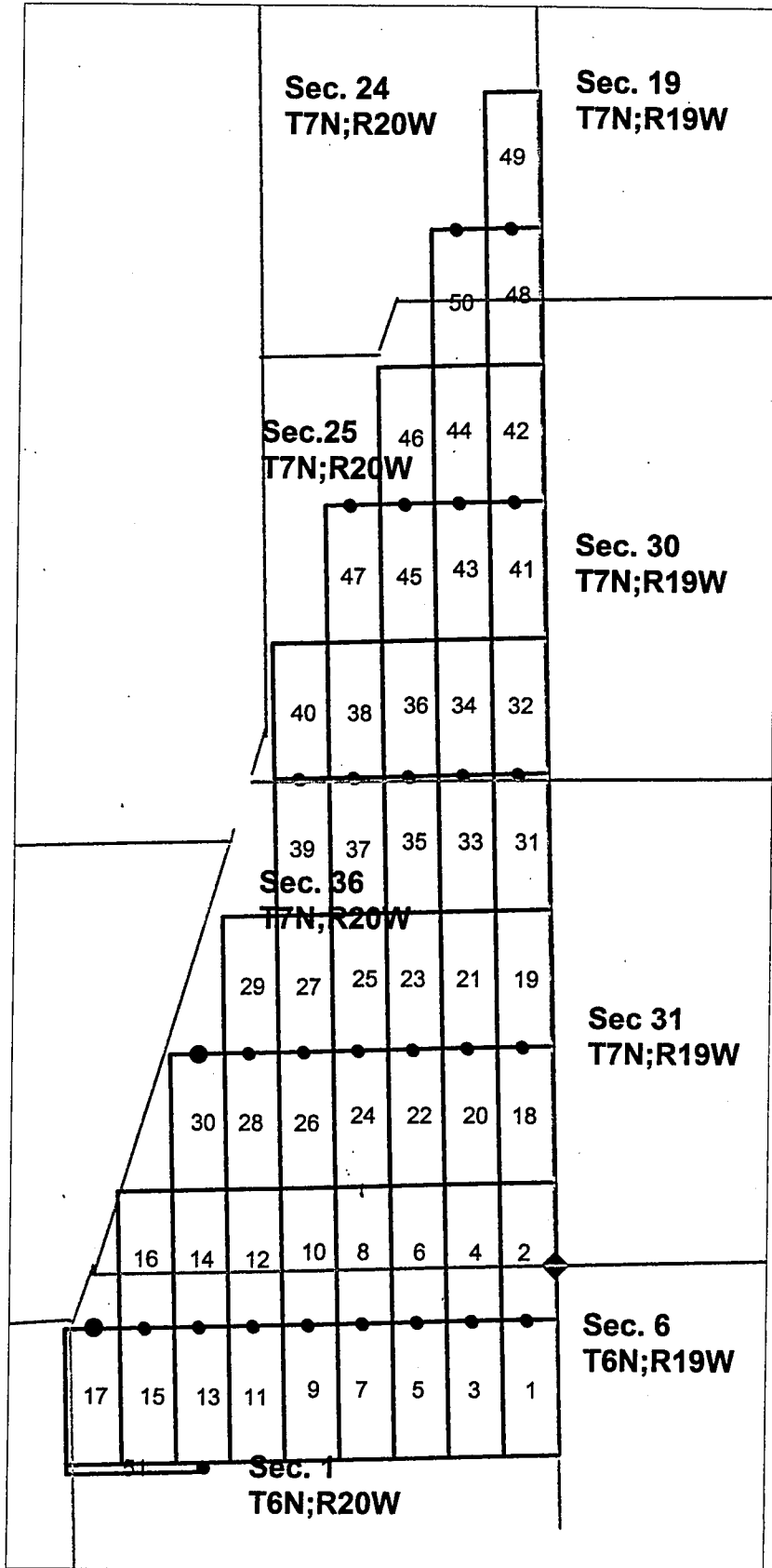
NE	Quarter of Section 1	T 6 N	R 20 W
	Quarter of Section 0	T 0	R 0
	Quarter of Section 0	T 0	R 0
	Quarter of Section 0	T 0	R 0

G&SR, La Paz, County, ARIZONA

The NE corner of **CSA 5** is approximately **615** feet **SOUTH** and **1200** feet **WEST**, from the NW corner of section **6, T6N R19W**, of the **G&SR, La Paz, Arizona**

By *Robley E. Berry*
Robley E. Berry, Agent for
Bonanza Explorations, Inc.

AMC 362241



CSA Claims 1 to 51
The SE corner of CSA 1
is 2115' South of the NW
corner of Section 6, T6 N; R 19 W
G&SRM LaPaz County, Arizona.

Scale 1" = 2000"



2004-03998

Page 1 of 2

Requested By: BONANZA EXPLORATIONS
PATRICIA L WALL, RECORDER
OFFICIAL RECORDS OF LA PAZ COUNTY, AZ
08-10-2004 01:27 PM Recording Fee \$10.00

RECEIVED
B.L.M. AZ STATE OFFICE

2004 AUG 11 A 9:38

PHOENIX, ARIZONA

CERTIFICATE OF LOCATION

State of ARIZONA Lode Claim

KNOW ALL PERSONS BY THESE PRESENTS THAT:

Bonanza Explorations, Inc.
290 Gentry Way, Suite 6
Reno, Nevada 89502,

Hereby claims this ground as a lode mining claim. The name of the claim is the **CSA 6** lode mining claim, more particularly described below.

The date of location is the **29 day** of **May, 2004**.

This claim is 1500 feet long and 600 feet wide.

The number of linear feet claimed in length each way from the point of discovery is, **1495** feet in a **North** direction and **5** feet in a **South** direction. The width claimed on each side of the center of the discovery is **300** feet.

The general course of the lode or vein, as near as may be determined is **North-South**.

The lode mining claim is located in the:

NE	Quarter of Section 1	T 6 N	R 20 W
SE	Quarter of Section 36	T 7 N	R 20 W
	Quarter of Section 0	T 0	R 0
	Quarter of Section 0	T 0	R 0

G&SR, La Paz, County, ARIZONA

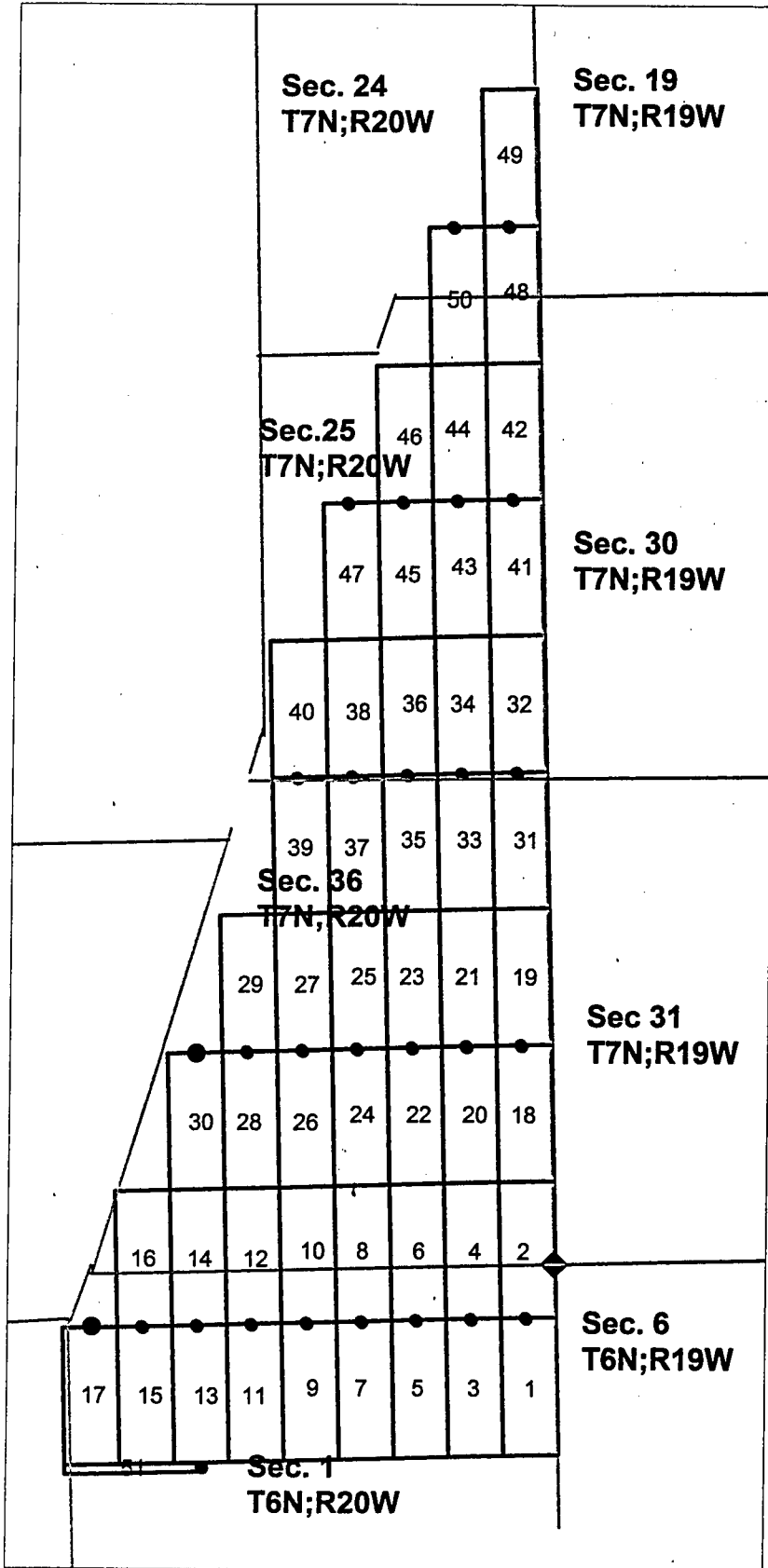
The SE corner of **CSA 6** is approximately **615** feet **SOUTH** and **1200** feet **WEST**, from the **NW** corner of section **6, T6N R19W**, of the **G&SR, La Paz, Arizona**

By

Robley E. Berry
Robley E. Berry, Agent for
Bonanza Explorations, Inc.

When recorded return to:

AMC 362242



CSA Claims 1 to 51
The SE corner of CSA 1
is 2115' South of the NW
corner of Section 6, T6 N; R 19 W
G&SRM LaPaz County, Arizona.

Scale 1" = 2000"



2004-03999

Page 1 of 2

Requested By: BONANZA EXPLORATIONS
PATRICIA L WALL, RECORDER
OFFICIAL RECORDS OF LA PAZ COUNTY, AZ
08-10-2004 01:27 PM Recordings Fee \$10.00

RECEIVED
B.L.M. AZ STATE OFFICE
2004 AUG 11 A 9:38
PHOENIX, ARIZONA

CERTIFICATE OF LOCATION
State of ARIZONA Lode Claim

KNOW ALL PERSONS BY THESE PRESENTS THAT:

Bonanza Explorations, Inc.
290 Gentry Way, Suite 6
Reno, Nevada 89502,

Hereby claims this ground as a lode mining claim. The name of the claim is the **CSA 7** lode mining claim, more particularly described below.

The date of location is the **29 day** of **May, 2004.**

This claim is 1500 feet long and 600 feet wide.

The number of linear feet claimed in length each way from the point of discovery is, **5** feet in a **North** direction and **1495** feet in a **South** direction. The width claimed on each side of the center of the discovery is **300** feet.

The general course of the lode or vein, as near as may be determined is **North-South.**

The lode mining claim is located in the:

NE	Quarter of Section 1	T 6 N	R 20 W
	Quarter of Section 0	T 0	R 0
	Quarter of Section 0	T 0	R 0
	Quarter of Section 0	T 0	R 0

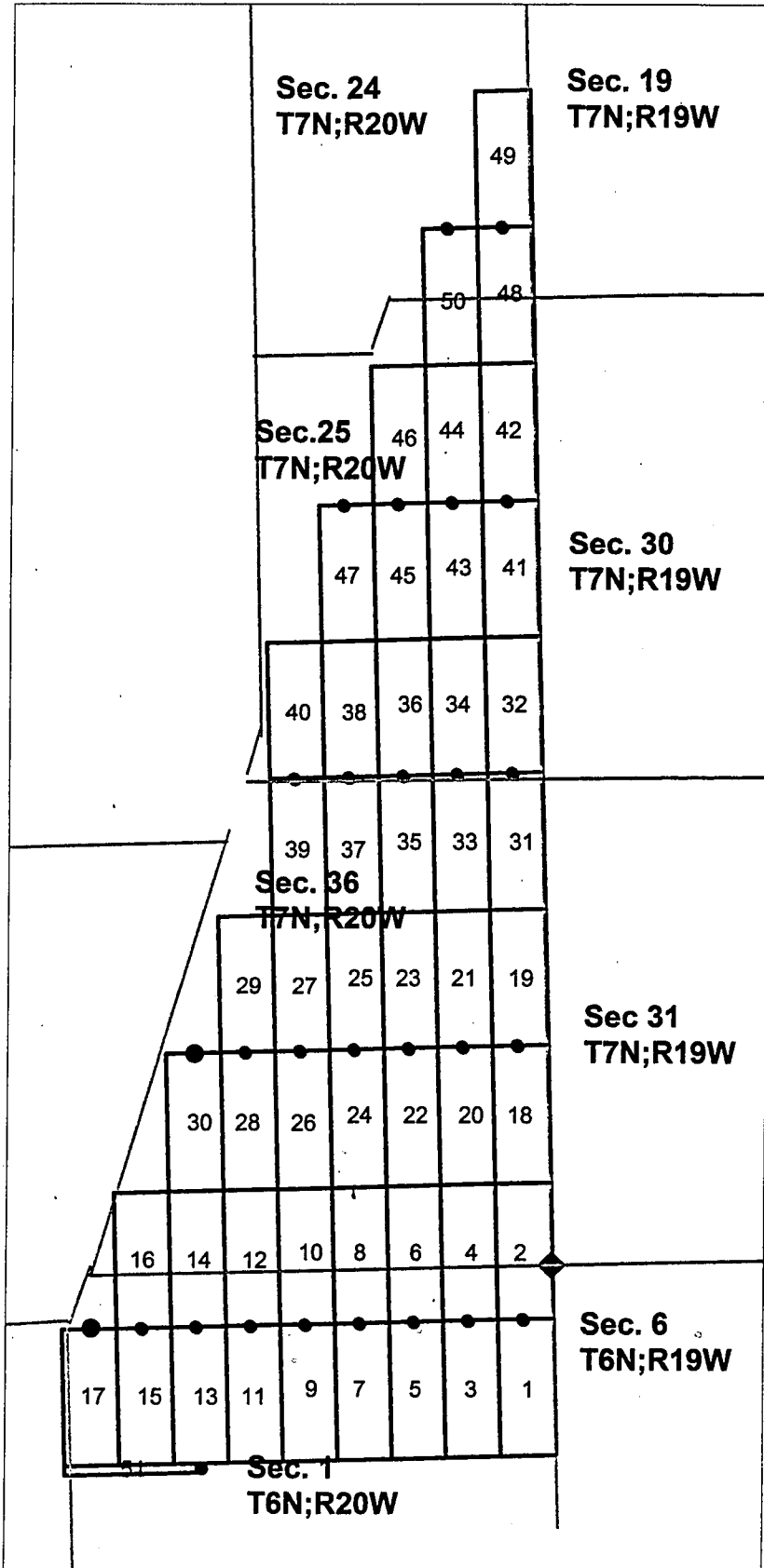
G&SR, La Paz, County, ARIZONA

The NE corner of **CSA 7** is approximately **615** feet **SOUTH** and **1800** feet **WEST**, from the **NW** corner of section **6, T6N R19W**, of the **G&SR, La Paz, Arizona**

By *Robley E. Berry*
Robley E. Berry, Agent for
Bonanza Explorations, Inc.

When recorded return to:

AMC 362243



CSA Claims 1 to 51
The SE corner of CSA 1
is 2115' South of the NW
corner of Section 6, T6 N; R 19 W
G&SRM LaPaz County, Arizona.

Scale 1" = 2000"



2004-04000

Page 1 of 2

Requested By: BONANZA EXPLORATIONS
PATRICIA L WALL, RECORDER
OFFICIAL RECORDS OF LA PAZ COUNTY, AZ
08-10-2004 01:27 PM Recording Fee \$10.00

CERTIFICATE OF LOCATION
State of ARIZONA Lode Claim

RECEIVED
B.L.M. AZ STATE OFFICE
2004 AUG 11 A 9:39
PHOENIX, ARIZONA

KNOW ALL PERSONS BY THESE PRESENTS THAT:

Bonanza Explorations, Inc.
290 Gentry Way, Suite 6
Reno, Nevada 89502,

Hereby claims this ground as a lode mining claim. The name of the claim is the **CSA 8** lode mining claim, more particularly described below.

The date of location is the **29 day** of **May, 2004.**

This claim is 1500 feet long and 600 feet wide.

The number of linear feet claimed in length each way from the point of discovery is, **1495** feet in a **North** direction and **5** feet in a **South** direction. The width claimed on each side of the center of the discovery is **300** feet.

The general course of the lode or vein, as near as may be determined is **North-South.**

The lode mining claim is located in the:

NE	Quarter of Section 1	T 6 N	R 20 W
SE	Quarter of Section 36	T 7 N	R 20 W
	Quarter of Section 0	T 0	R 0
	Quarter of Section 0	T 0	R 0

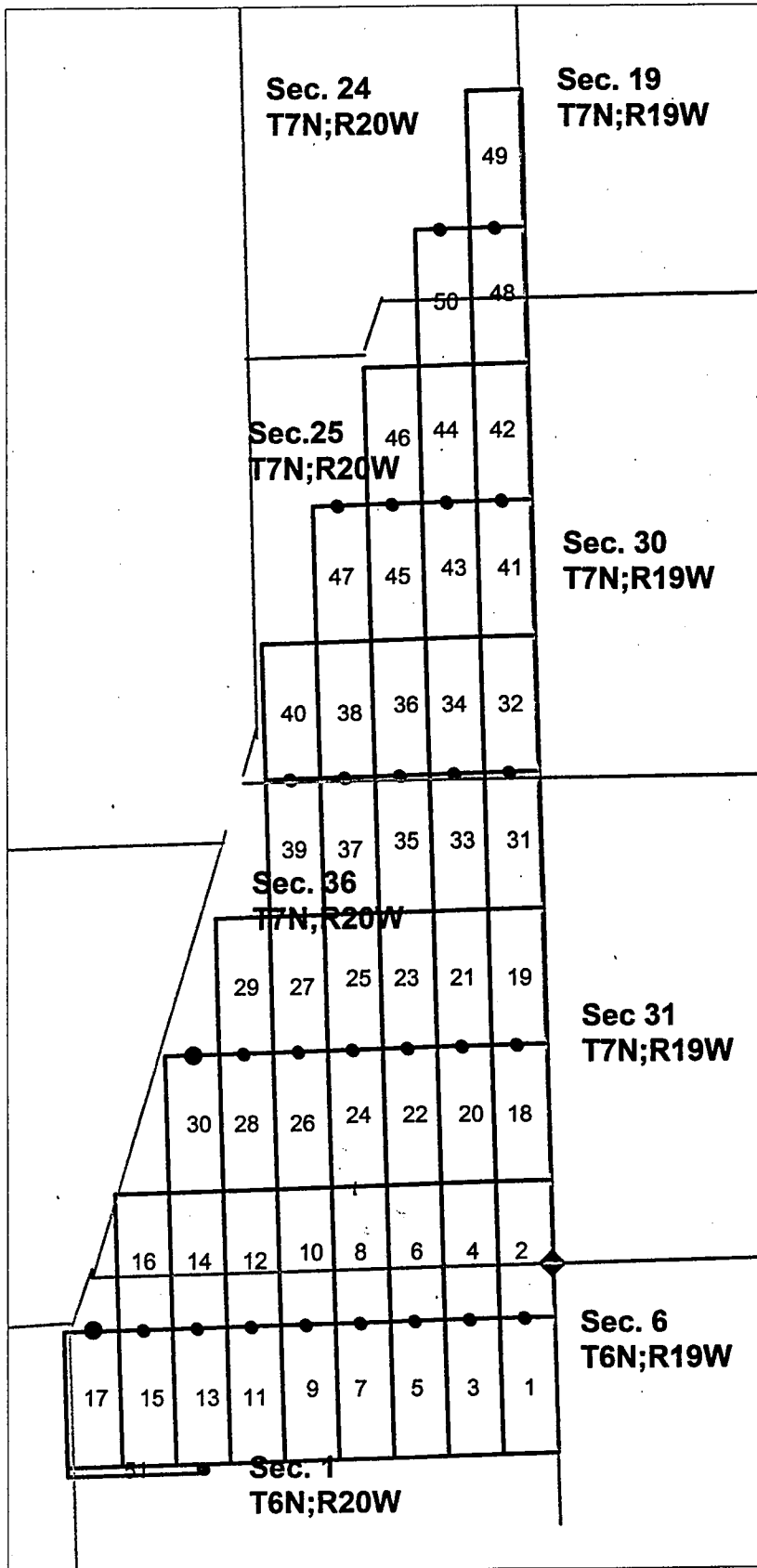
G&SR, La Paz, County, ARIZONA

The SE corner of **CSA 8** is approximately **615** feet **SOUTH** and **1800** feet **WEST**, from the NW corner of section 6, T6N R19W, of the G&SR, La Paz, Arizona

By *Robley E. Berry*
Robley E. Berry, Agent for
Bonanza Explorations, Inc.


When recorded return to:

AMC 362244



CSA Claims 1 to 51
The SE corner of CSA 1
is 2115' South of the NW
corner of Section 6, T6 N; R 19 W
G&SRM LaPaz County, Arizona.

Scale 1" = 2000"



2004-04001
Page 1 of 2
Requested By: BONANZA EXPLORATIONS
PATRICIA L WALL, RECORDER
OFFICIAL RECORDS OF LA PAZ COUNTY, AZ
08-10-2004 01:27 PM Recording Fee \$10.00

CERTIFICATE OF LOCATION
State of ARIZONA Lode Claim

RECEIVED
B.L.M. AZ STATE OFFICE
2004 AUG 11 A 9:39
PHOENIX, ARIZONA

KNOW ALL PERSONS BY THESE PRESENTS THAT:

Bonanza Explorations, Inc.
290 Gentry Way, Suite 6
Reno, Nevada 89502,

Hereby claims this ground as a lode mining claim. The name of the claim is the **CSA 9** lode mining claim, more particularly described below.

The date of location is the **29 day** of **May, 2004.**

This claim is 1500 feet long and 600 feet wide.

The number of linear feet claimed in length each way from the point of discovery is, **5** feet in a **North** direction and **1495** feet in a **South** direction. The width claimed on each side of the center of the discovery is **300** feet.

The general course of the lode or vein, as near as may be determined is **North-South.**

The lode mining claim is located in the:

NE	Quarter of Section 1	T 6 <i>N</i>	R 20 <i>W</i>
NW	Quarter of Section 1	T 6 <i>N</i>	R 20 <i>W</i>
	Quarter of Section 0	T 0	R 0
	Quarter of Section 0	T 0	R 0

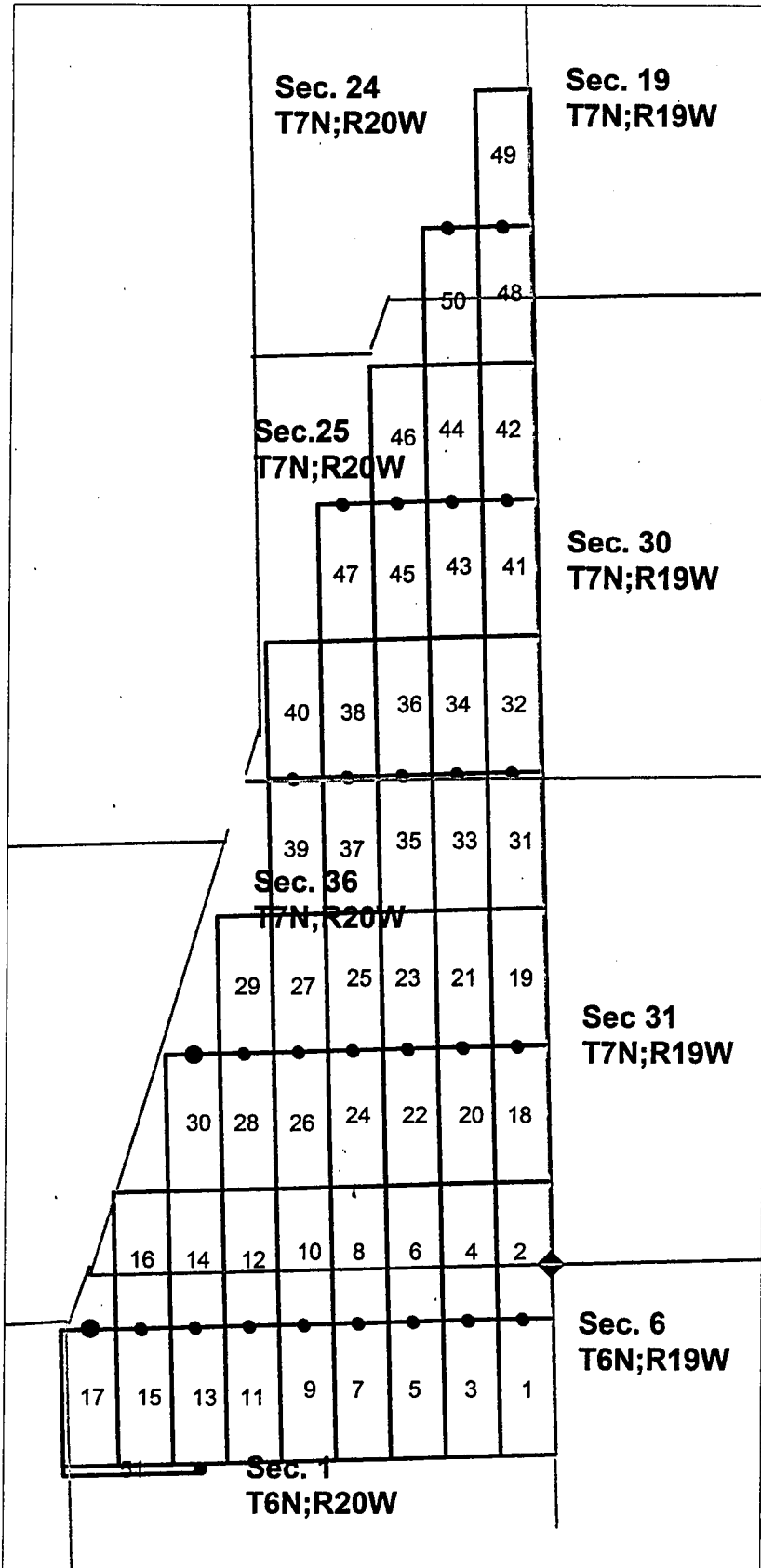
G&SR, La Paz, County, ARIZONA

The NE corner of **CSA 9** is approximately **615** feet **SOUTH** and **2400** feet **WEST**, from the NW corner of section **6, T6N R19W**, of the **G&SR, La Paz**, Arizona

By *Robley E. Berry*
Robley E. Berry, Agent for
Bonanza Explorations, Inc.

When recorded return to:

AMC 362245



CSA Claims 1 to 51
The SE corner of CSA 1
is 2115' South of the NW
corner of Section 6, T6 N; R 19 W
G&SRM LaPaz County, Arizona.

Scale 1" = 2000"



2004-04002

Page 1 of 2

Requested By: BONANZA EXPLORATIONS
PATRICIA L WALL, RECORDER
OFFICIAL RECORDS OF LA PAZ COUNTY, AZ
08-10-2004 01:27 PM Recording Fee \$10.00

CERTIFICATE OF LOCATION
State of ARIZONA Lode Claim

PHOENIX, ARIZONA

2004 AUG 11 A 9:39

RECEIVED
B.L.M. AZ STATE OFFICE

KNOW ALL PERSONS BY THESE PRESENTS THAT:

Bonanza Explorations, Inc.
290 Gentry Way, Suite 6
Reno, Nevada 89502,

Hereby claims this ground as a lode mining claim. The name of the claim is the **CSA 10** lode mining claim, more particularly described below.

The date of location is the **29 day** of **May, 2004**.

This claim is 1500 feet long and 600 feet wide.

The number of linear feet claimed in length each way from the point of discovery is, **1495** feet in a **North** direction and **5** feet in a **South** direction. The width claimed on each side of the center of the discovery is **300** feet.

The general course of the lode or vein, as near as may be determined is **North-South**.

The lode mining claim is located in the:

NE	Quarter of Section 1	T 6 N	R 20 W
NW	Quarter of Section 1	T 6 N	R 20 W
SE	Quarter of Section 36	T 7 N	R 20 W
SW	Quarter of Section 36	T 7 N	R 20 W

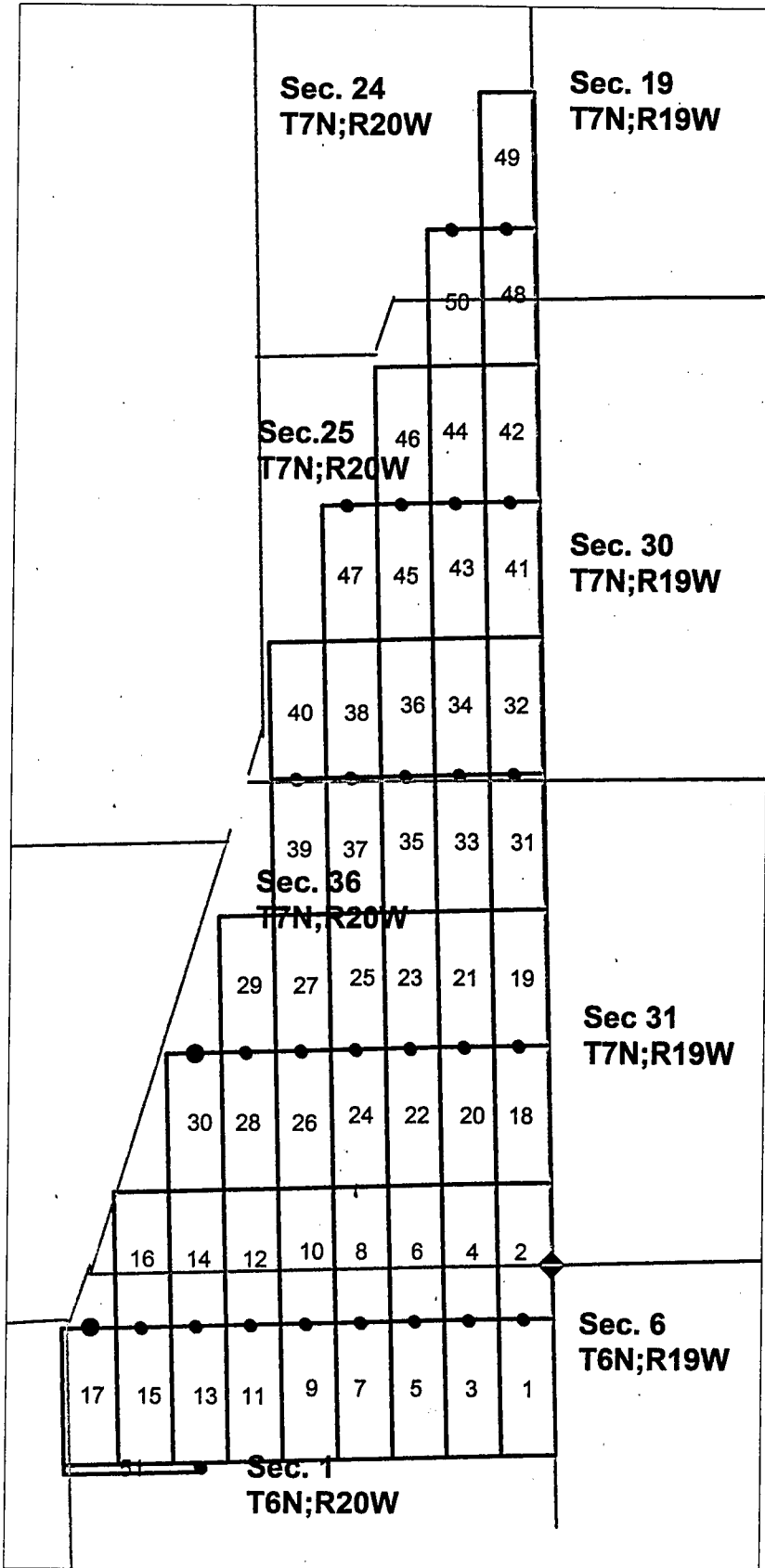
G&SR, La Paz, County, ARIZONA

The **SE** corner of **CSA 10** is approximately **615** feet **SOUTH** and **2400** feet **WEST**, from the **NW** corner of section 6, **T6N R19W**, of the **G&SR, La Paz, Arizona**

By *Robley E. Berry*
Robley E. Berry, Agent for
Bonanza Explorations, Inc.


When recorded return to:

AMC 362246



CSA Claims 1 to 51
The SE corner of CSA 1
is 2115' South of the NW
corner of Section 6, T6 N; R 19 W
G&SRM LaPaz County, Arizona.

Scale 1" = 2000"



2004-04003

Page 1 of 2

Requested By: BONANZA EXPLORATIONS
PATRICIA L WALL, RECORDER
OFFICIAL RECORDS OF LA PAZ COUNTY, AZ
08-10-2004 01:27 PM Recording Fee \$10.00

CERTIFICATE OF LOCATION
State of ARIZONA Lode Claim

PHOENIX, ARIZONA

2004 AUG 11 A 9:39am

RECEIVED
B.L.M. AZ STATE OFFICE

KNOW ALL PERSONS BY THESE PRESENTS THAT:

When recorded return to:

Bonanza Explorations, Inc.
290 Gentry Way, Suite 6
Reno, Nevada 89502,

Hereby claims this ground as a lode mining claim. The name of the claim is the **CSA 11** lode mining claim, more particularly described below.

The date of location is the **29 day** of **May, 2004.**

This claim is 1500 feet long and 600 feet wide.

The number of linear feet claimed in length each way from the point of discovery is, **5 feet** in a **North** direction and **1495 feet** in a **South** direction. The width claimed on each side of the center of the discovery is **300 feet.**

The general course of the lode or vein, as near as may be determined is **North-South.**

The lode mining claim is located in the:

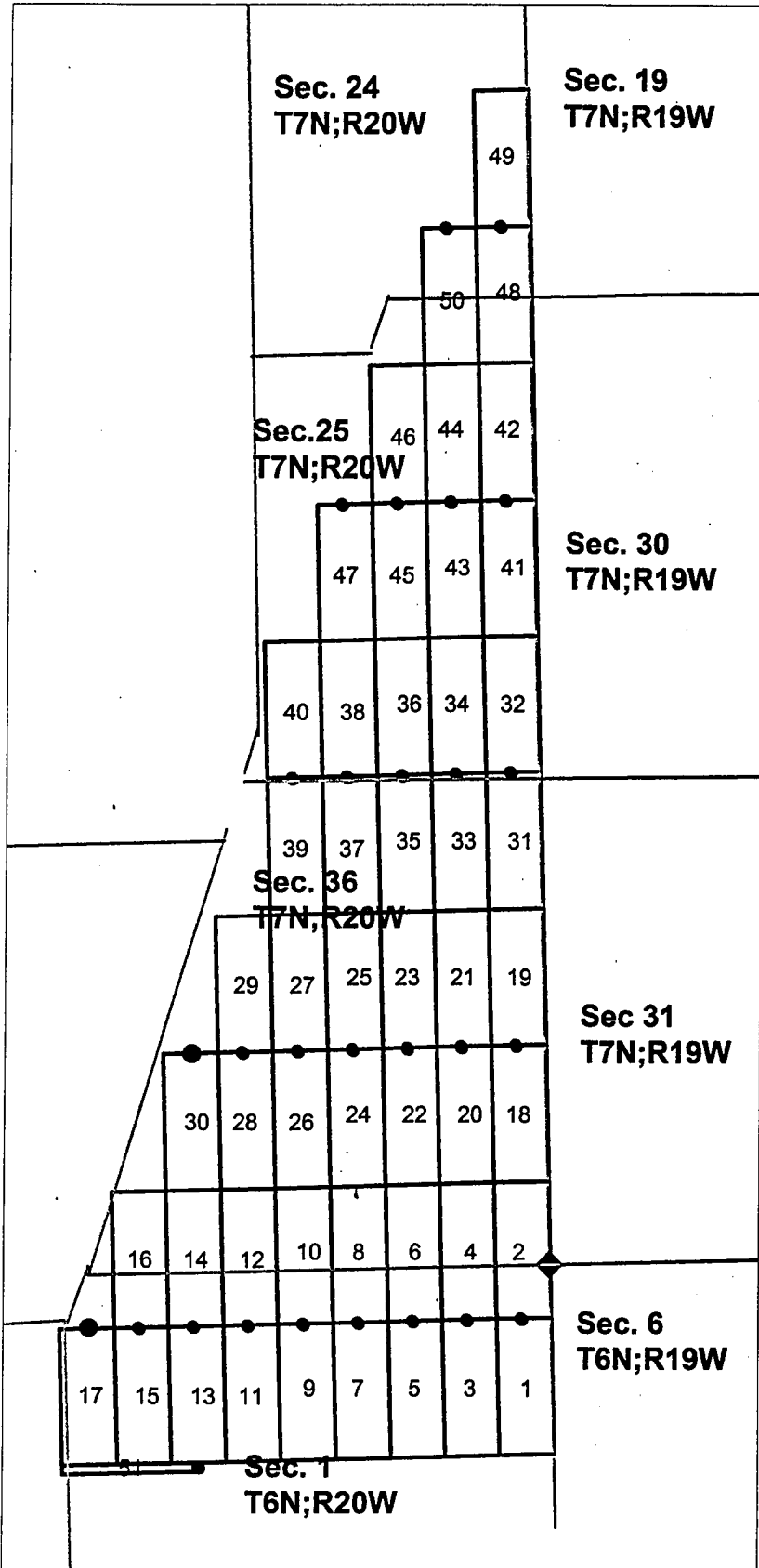
NW	Quarter of Section 1	T 6 N	R 20 W
	Quarter of Section 0	T 0	R 0
	Quarter of Section 0	T 0	R 0
	Quarter of Section 0	T 0	R 0

G&SR, La Paz, County, ARIZONA

The NE corner of **CSA 11** is approximately **615 feet SOUTH** and **3000 feet WEST**, from the NW corner of section **6, T6N R19W**, of the **G&SR, La Paz, Arizona**

By *Robley E. Berry*
Robley E. Berry, Agent for
Bonanza Explorations, Inc.

ANR 362247



CSA Claims 1 to 51
The SE corner of CSA 1
is 2115' South of the NW
corner of Section 6, T6 N; R 19 W
G&SRM LaPaz County, Arizona.

Scale 1" = 2000"



2004-04004

Page 1 of 2

Requested By: BONANZA EXPLORATIONS
PATRICIA L WALL, RECORDER
OFFICIAL RECORDS OF LA PAZ COUNTY, AZ
08-10-2004 01:27 PM Recording Fee \$10.00

CERTIFICATE OF LOCATION
State of ARIZONA Lode Claim

RECEIVED
B.L.M. AZ STATE OFFICE
2004 AUG 11 A 9:39
PHOENIX, ARIZONA

KNOW ALL PERSONS BY THESE PRESENTS THAT:

Bonanza Explorations, Inc.
290 Gentry Way, Suite 6
Reno, Nevada 89502,

Hereby claims this ground as a lode mining claim. The name of the claim is the **CSA 12** lode mining claim, more particularly described below.

The date of location is the **29 day** of **May, 2004**.

This claim is 1500 feet long and 600 feet wide.

The number of linear feet claimed in length each way from the point of discovery is, **1495** feet in a **North** direction and **5** feet in a **South** direction. The width claimed on each side of the center of the discovery is **300** feet.

The general course of the lode or vein, as near as may be determined is **North-South**.

The lode mining claim is located in the:

NW	Quarter of Section 1	T 6 <i>M</i>	R 20 <i>W</i>
SW	Quarter of Section 36	T 7 <i>M</i>	R 20 <i>W</i>
	Quarter of Section 0	T 0	R 0
	Quarter of Section 0	T 0	R 0

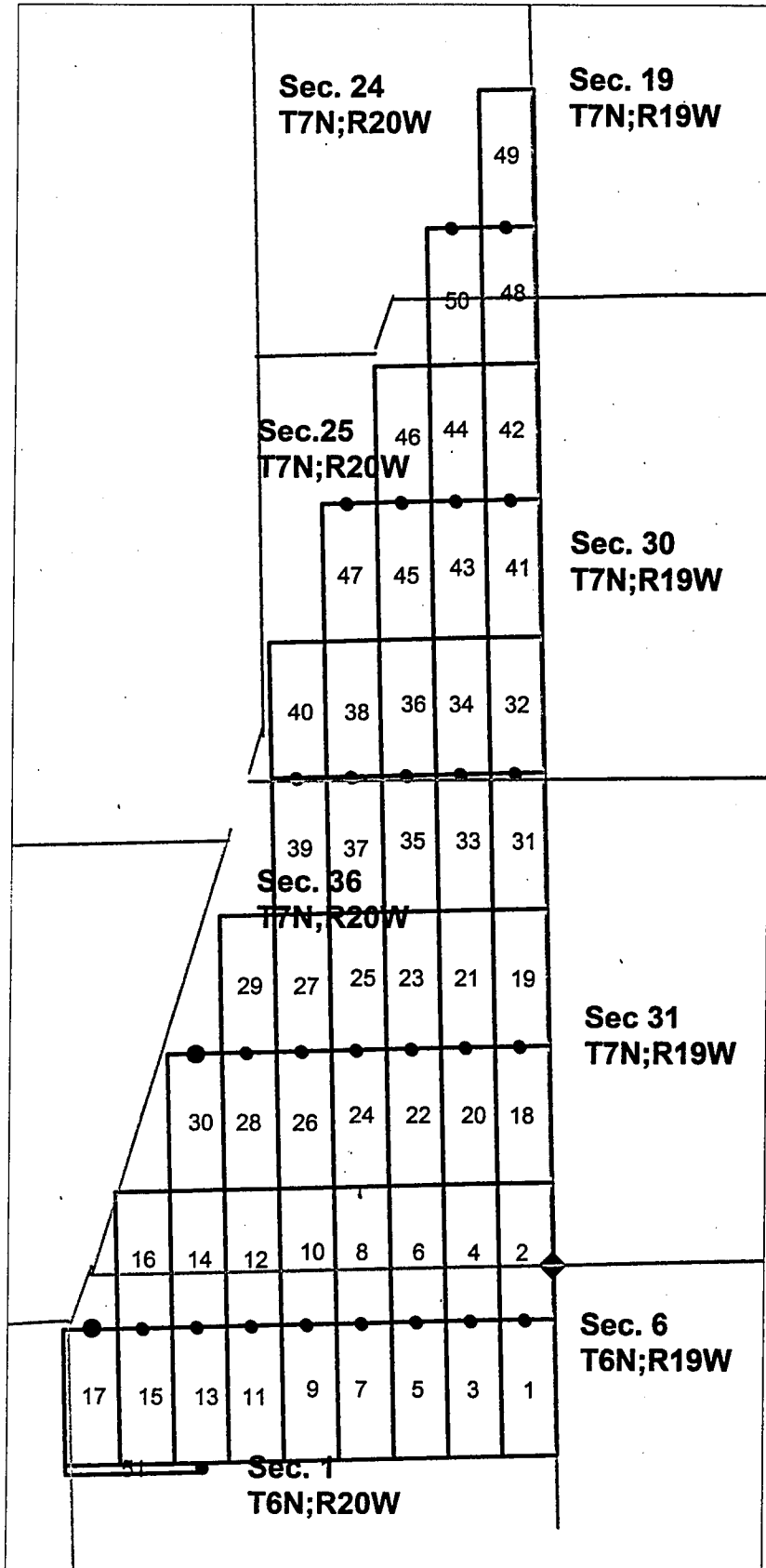
G&SR, La Paz, County, ARIZONA

The SE corner of **CSA 12** is approximately **615** feet **SOUTH** and **3000** feet **WEST**, from the NW corner of section 6, T6N R19W, of the **G&SR, La Paz**, Arizona

By *Robley E. Berry*
Robley E. Berry, Agent for
Bonanza Explorations, Inc.

When recorded return to:

AMC 362248



CSA Claims 1 to 51
The SE corner of CSA 1
is 2115' South of the NW
corner of Section 6, T6 N; R 19 W
G&SRM LaPaz County, Arizona.

Scale 1" = 2000"



2004-04005
Page 1 of 2
Requested By: BONANZA EXPLORATIONS
PATRICIA L WALL, RECORDER
OFFICIAL RECORDS OF LA PAZ COUNTY, AZ
08-10-2004 01:27 PM Recording Fee \$10.00

CERTIFICATE OF LOCATION
State of ARIZONA Lode Claim

RECEIVED
B.L.M. AZ STATE OFFICE
2004 AUG 11 A 9:39
PHOENIX, ARIZONA

KNOW ALL PERSONS BY THESE PRESENTS THAT:

Bonanza Explorations, Inc.
290 Gentry Way, Suite 6
Reno, Nevada 89502,

Hereby claims this ground as a lode mining claim. The name of the claim is the **CSA 13** lode mining claim, more particularly described below.

The date of location is the **29 day** of **May, 2004.**

This claim is 1500 feet long and 600 feet wide.

The number of linear feet claimed in length each way from the point of discovery is, **5** feet in a **North** direction and **1495** feet in a **South** direction. The width claimed on each side of the center of the discovery is **300** feet.

The general course of the lode or vein, as near as may be determined is **North-South.**

The lode mining claim is located in the:

NW	Quarter of Section 1	T 6 <i>N</i>	R 20 <i>W</i>
	Quarter of Section 0	T 0	R 0
	Quarter of Section 0	T 0	R 0
	Quarter of Section 0	T 0	R 0

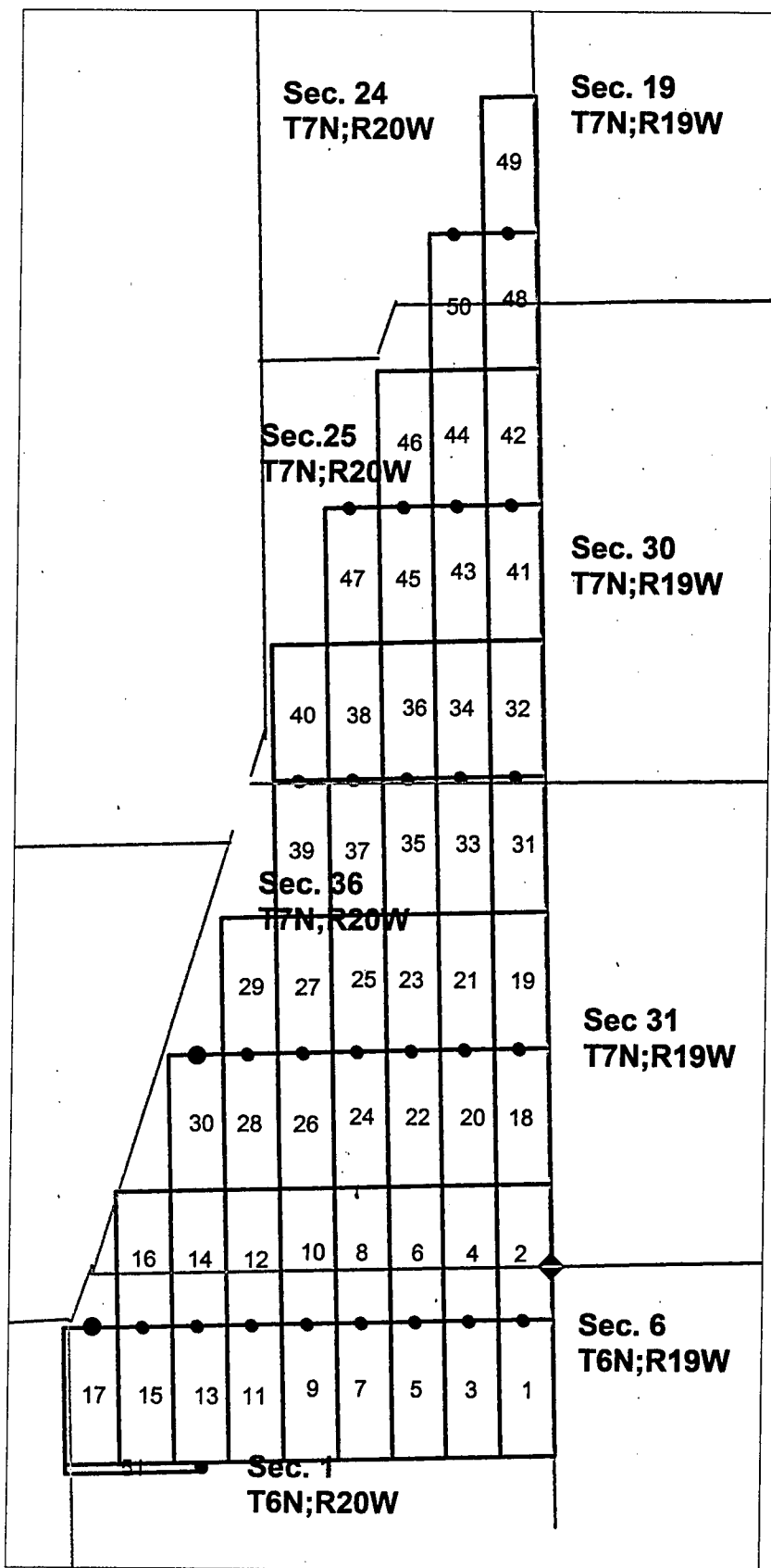
G&SR, La Paz, County, ARIZONA

The NE corner of **CSA 13** is approximately **615** feet **SOUTH** and **3600** feet **WEST**, from the NW corner of section **6, T6N R19W**, of the **G&SR, La Paz**, Arizona

By *Robley E. Berry*
Robley E. Berry, Agent for
Bonanza Explorations, Inc.


When recorded return to:

AMC 362249



CSA Claims 1 to 51
The SE corner of CSA 1
is 2115' South of the NW
corner of Section 6, T6 N; R 19 W
G&SRM LaPaz County, Arizona.

Scale 1" = 2000"



2004-04006
Page 1 of 2
Requested By: BONANZA EXPLORATIONS
PATRICIA L WALL, RECORDER
OFFICIAL RECORDS OF LA PAZ COUNTY, AZ
08-10-2004 01:27 PM Recording Fee \$10.00

CERTIFICATE OF LOCATION
State of ARIZONA Lode Claim

RECEIVED
B.L.M. AZ STATE OFFICE
2004 AUG 11 A 9:39
PHOENIX, ARIZONA

KNOW ALL PERSONS BY THESE PRESENTS THAT:

Bonanza Explorations, Inc.
290 Gentry Way, Suite 6
Reno, Nevada 89502,

When recorded return to:

Hereby claims this ground as a lode mining claim. The name of the claim is the **CSA 14** lode mining claim, more particularly described below.

The date of location is the **29 day** of **May, 2004.**

This claim is 1500 feet long and 600 feet wide.

The number of linear feet claimed in length each way from the point of discovery is, **1495** feet in a **North** direction and **5** feet in a **South** direction. The width claimed on each side of the center of the discovery is **300** feet.

The general course of the lode or vein, as near as may be determined is **North-South.**

The lode mining claim is located in the:

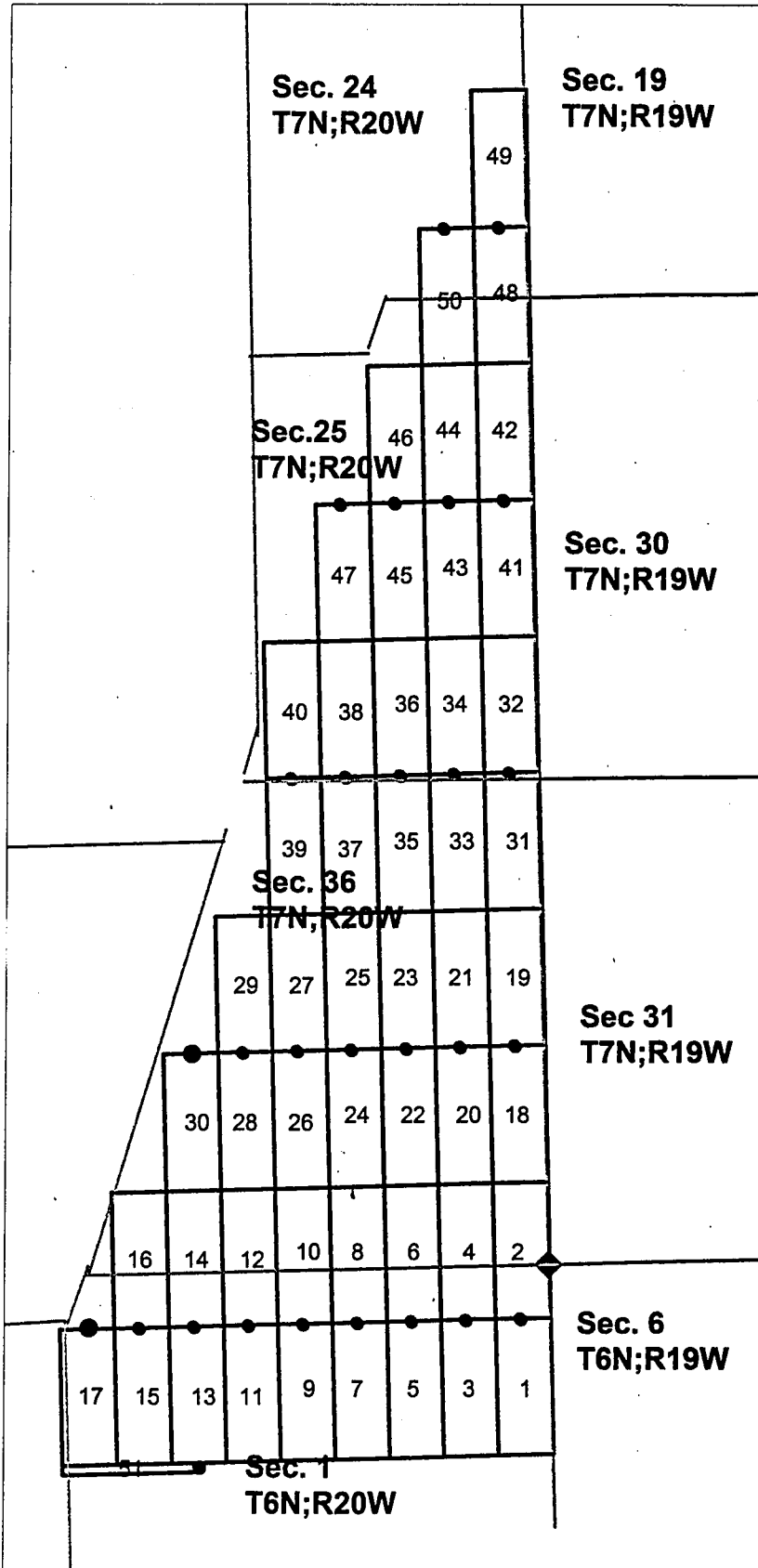
NW	Quarter of Section 1	T 6 <i>N</i>	R 20 <i>W</i>
SW	Quarter of Section 36	T 7 <i>N</i>	R 20 <i>W</i>
	Quarter of Section 0	T 0	R 0
	Quarter of Section 0	T 0	R 0

G&SR, La Paz, County, ARIZONA

The SE corner of **CSA 14** is approximately **615** feet **SOUTH** and **3600** feet **WEST**, from the NW corner of section 6, **T6N R19W**, of the **G&SR, La Paz**, Arizona

By *Robley E. Berry*
Robley E. Berry, Agent for
Bonanza Explorations, Inc.

AMC 362250




CSA Claims 1 to 51
The SE corner of CSA 1
is 2115' South of the NW
corner of Section 6, T6 N; R 19 W
G&SRM LaPaz County, Arizona.

Scale 1" = 2000"

2004-04007

Page 1 of 2

Requested By: BONANZA EXPLORATIONS
PATRICIA L WALL, RECORDER
OFFICIAL RECORDS OF LA PAZ COUNTY, AZ
08-10-2004 01:27 PM Recording Fee \$10.00



RECEIVED
BLM. AZ STATE OFFICE
2004 AUG 11 A 9:39
PHOENIX, ARIZONA

CERTIFICATE OF LOCATION
State of ARIZONA Lode Claim

KNOW ALL PERSONS BY THESE PRESENTS THAT:

Bonanza Explorations, Inc.
290 Gentry Way, Suite 6
Reno, Nevada 89502,

Hereby claims this ground as a lode mining claim. The name of the claim is the **CSA 15** lode mining claim, more particularly described below.

The date of location is the **29 day** of **May, 2004**.

This claim is 1500 feet long and 600 feet wide.

The number of linear feet claimed in length each way from the point of discovery is, **5 feet** in a **North** direction and **1495 feet** in a **South** direction. The width claimed on each side of the center of the discovery is **300 feet**.

The general course of the lode or vein, as near as may be determined is **North-South**.

The lode mining claim is located in the:

NW	Quarter of Section 1	T 6 <i>N</i>	R 20 <i>W</i>
	Quarter of Section 0	T 0	R 0
	Quarter of Section 0	T 0	R 0
	Quarter of Section 0	T 0	R 0

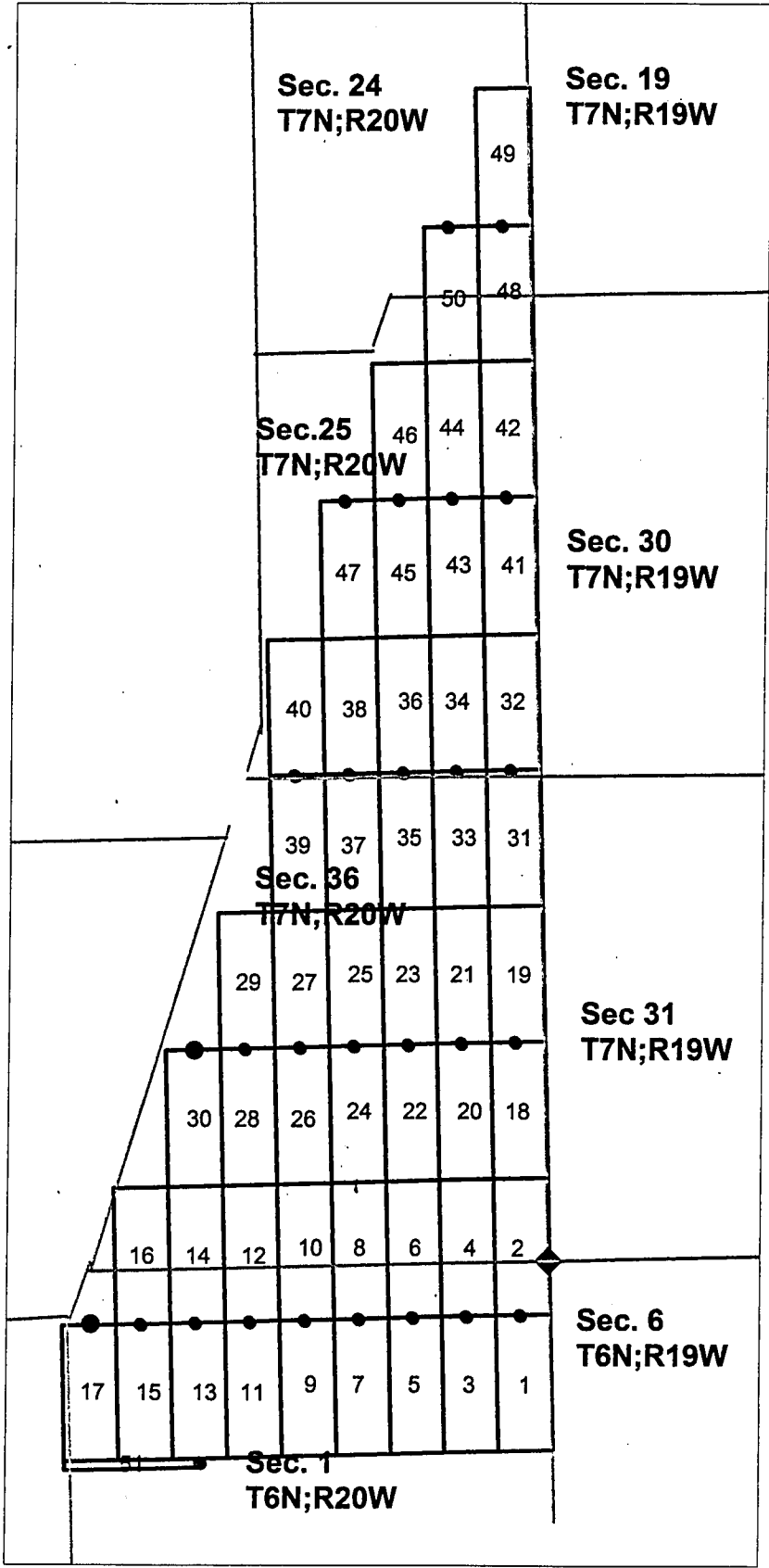
G&SR, La Paz, County, ARIZONA

The NE corner of **CSA 15** is approximately **615 feet SOUTH** and **4200 feet WEST**, from the NW corner of section 6, **T6N R19W**, of the **G&SR, La Paz, Arizona**

By *Robley E. Befry*
Robley E. Befry, Agent for
Bonanza Explorations, Inc.

if recorded return to:

ANC 362251



CSA Claims 1 to 51
The SE corner of CSA 1
is 2115' South of the NW
corner of Section 6, T6 N; R 19 W
G&SRM LaPaz County, Arizona.

Scale 1" = 2000"



2004-04008
 Page 1 of 2
 Requested By: BONANZA EXPLORATIONS
 PATRICIA L WALL, RECORDER
 OFFICIAL RECORDS OF LA PAZ COUNTY, AZ
 08-10-2004 01:27 PM Recording Fee \$10.00

CERTIFICATE OF LOCATION
 State of ARIZONA Lode Claim

PHOENIX, ARIZONA

2004 AUG 11 A 9:39

RECEIVED
 B.L.M. AZ STATE OFFICE

KNOW ALL PERSONS BY THESE PRESENTS THAT:

Bonanza Explorations, Inc.
 290 Gentry Way, Suite 6
 Reno, Nevada 89502,

Hereby claims this ground as a lode mining claim. The name of the claim is the **CSA 16** lode mining claim, more particularly described below.

The date of location is the **29 day of May, 2004.**

This claim is 1500 feet long and 600 feet wide.

The number of linear feet claimed in length each way from the point of discovery is, **1495** feet in a North direction and **5** feet in a South direction. The width claimed on each side of the center of the discovery is **300** feet.

The general course of the lode or vein, as near as may be determined is **North-South.**

The lode mining claim is located in the:

NW	Quarter of Section 1	T 6 <i>M</i>	R 20 <i>W</i>
SW	Quarter of Section 36	T 7 <i>M</i>	R 20 <i>W</i>
	Quarter of Section 0	T 0	R 0
	Quarter of Section 0	T 0	R 0

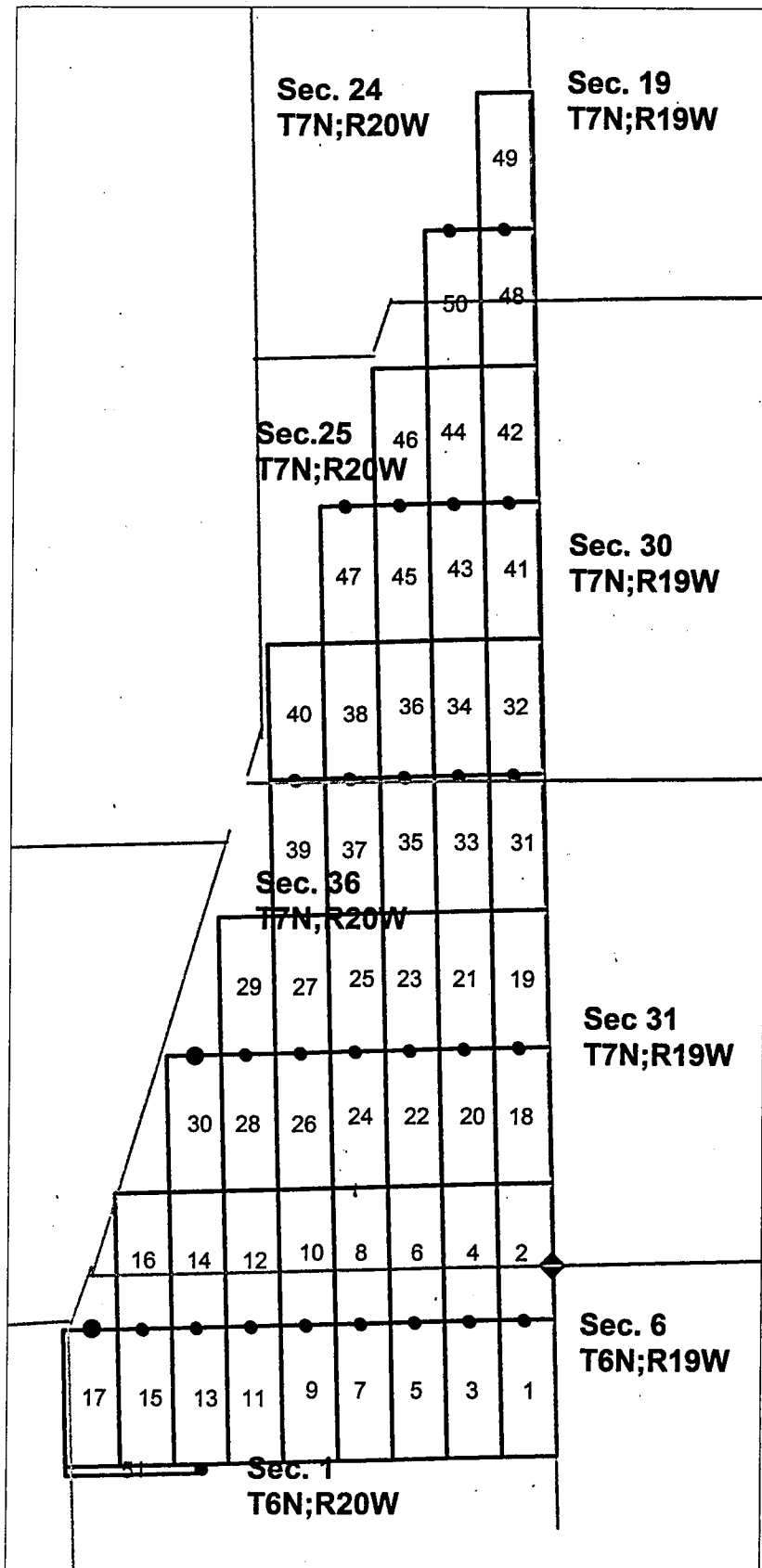
G&SR, La Paz, County, ARIZONA

The SE corner of **CSA 16** is approximately **615** feet **SOUTH** and **4200** feet **WEST**, from the NW corner of section 6, T6N R19W, of the **G&SR, La Paz**, Arizona

By *Robley E. Berry*
 Robley E. Berry, Agent for
 Bonanza Explorations, Inc.


When recorded return to:

AMC 362252



CSA Claims 1 to 51
The SE corner of CSA 1
is 2115' South of the NW
corner of Section 6, T6 N; R 19 W
G&SRM LaPaz County, Arizona.

Scale 1" = 2000"



2004-04009

Page 1 of 2

Requested By: BONANZA EXPLORATIONS
PATRICIA L WALL, RECORDER
OFFICIAL RECORDS OF LA PAZ COUNTY, AZ
08-10-2004 01:27 PM Recording Fee \$10.00

CERTIFICATE OF LOCATION
State of ARIZONA Lode Claim

2004 AUG 11 A 9:30
PHOENIX, ARIZONA

RECEIVED
B.L.M. AZ STATE OFFICE

KNOW ALL PERSONS BY THESE PRESENTS THAT:

Bonanza Explorations, Inc.
290 Gentry Way, Suite 6
Reno, Nevada 89502,

Hereby claims this ground as a lode mining claim. The name of the claim is the **CSA 17** lode mining claim, more particularly described below.

The date of location is the **29 day** of **May, 2004.**

This claim is 1500 feet long and 600 feet wide.

The number of linear feet claimed in length each way from the point of discovery is, **5** feet in a **North** direction and **1495** feet in a **South** direction. The width claimed on each side of the center of the discovery is **300** feet.

The general course of the lode or vein, as near as may be determined is **North-South.**

The lode mining claim is located in the:

NW	Quarter of Section 1	T 6 N	R 20 W
	Quarter of Section 0	T 0	R 0
	Quarter of Section 0	T 0	R 0
	Quarter of Section 0	T 0	R 0

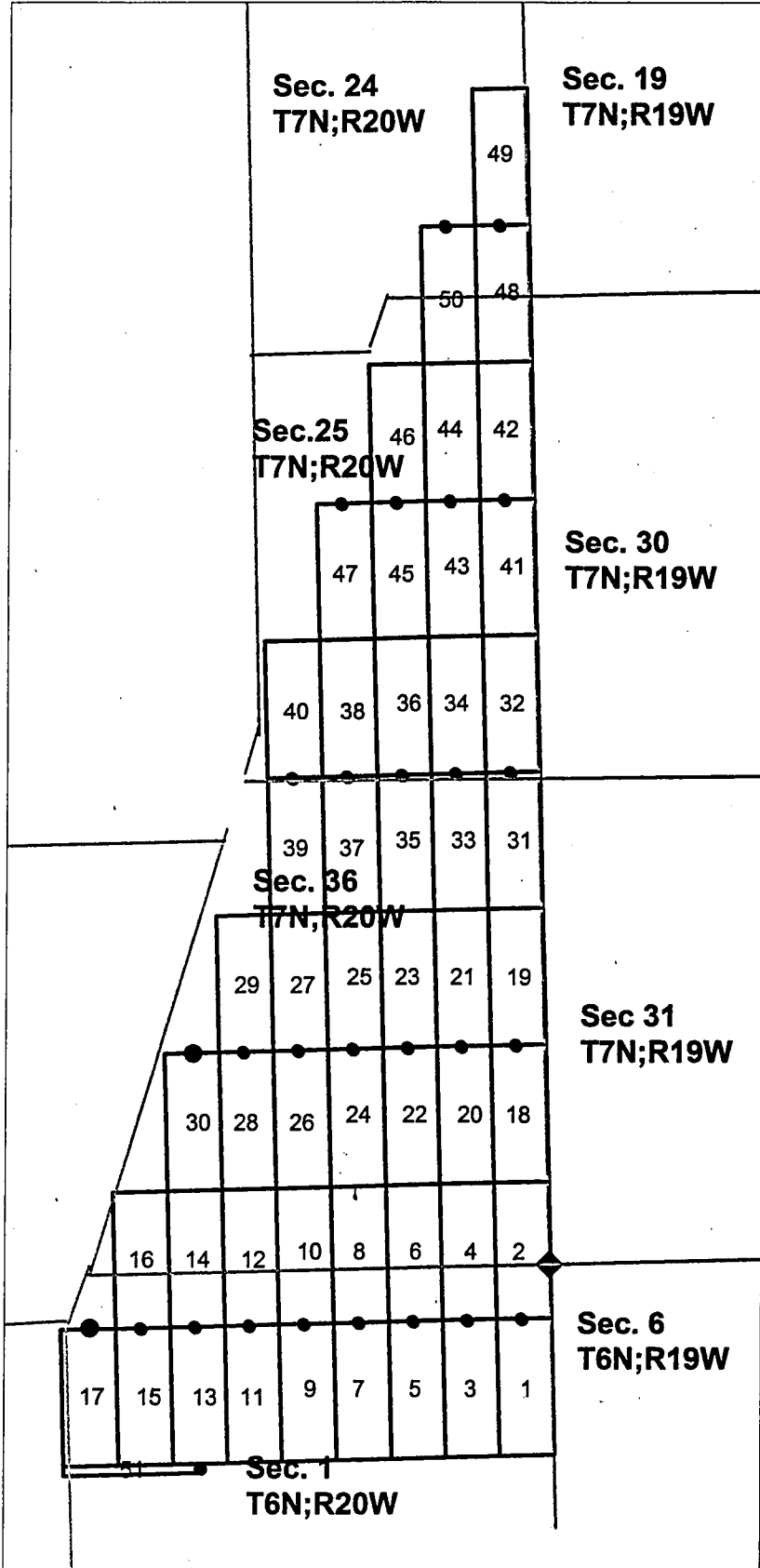
G&SR, La Paz, County, ARIZONA

The NE corner of **CSA 17** is approximately **615** feet **SOUTH** and **4800** feet **WEST**, from the NW corner of section 6, T6N R19W, of the **G&SR, La Paz, Arizona**

By *Robley E. Berry*
Robley E. Berry, Agent for
Bonanza Explorations, Inc.


When recorded return to:

ANC 362253



CSA Claims 1 to 51
The SE corner of CSA 1
is 2115' South of the NW
corner of Section 6, T6 N; R 19 W
G&SRM LaPaz County, Arizona.

Scale 1" = 2000"



2004-04010
Page 1 of 2
Requested By: BONANZA EXPLORATIONS
PATRICIA L WALL, RECORDER
OFFICIAL RECORDS OF LA PAZ COUNTY, AZ
08-10-2004 01:27 PM Recording Fee \$10.00

CERTIFICATE OF LOCATION
State of ARIZONA Lode Claim

PHOENIX, ARIZONA

2004 AUG 11 A 9: 39

RECEIVED
B.L.M. AZ STATE OFFICE

KNOW ALL PERSONS BY THESE PRESENTS THAT:

Bonanza Explorations, Inc.
290 Gentry Way, Suite 6
Reno, Nevada 89502,

Hereby claims this ground as a lode mining claim. The name of the claim is the **CSA 18** lode mining claim, more particularly described below.

The date of location is the **30 day** of **May, 2004.**

This claim is 1500 feet long and 600 feet wide.

The number of linear feet claimed in length each way from the point of discovery is, **5** feet in a **North** direction and **1495** feet in a **South** direction. The width claimed on each side of the center of the discovery is **300** feet.

The general course of the lode or vein, as near as may be determined is **North-South.**

The lode mining claim is located in the:

SE	Quarter of Section 36	T 7 <i>X</i>	R 20 <i>42</i>
	Quarter of Section 0	T 0	R 0
	Quarter of Section 0	T 0	R 0
	Quarter of Section 0	T 0	R 0

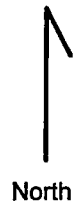
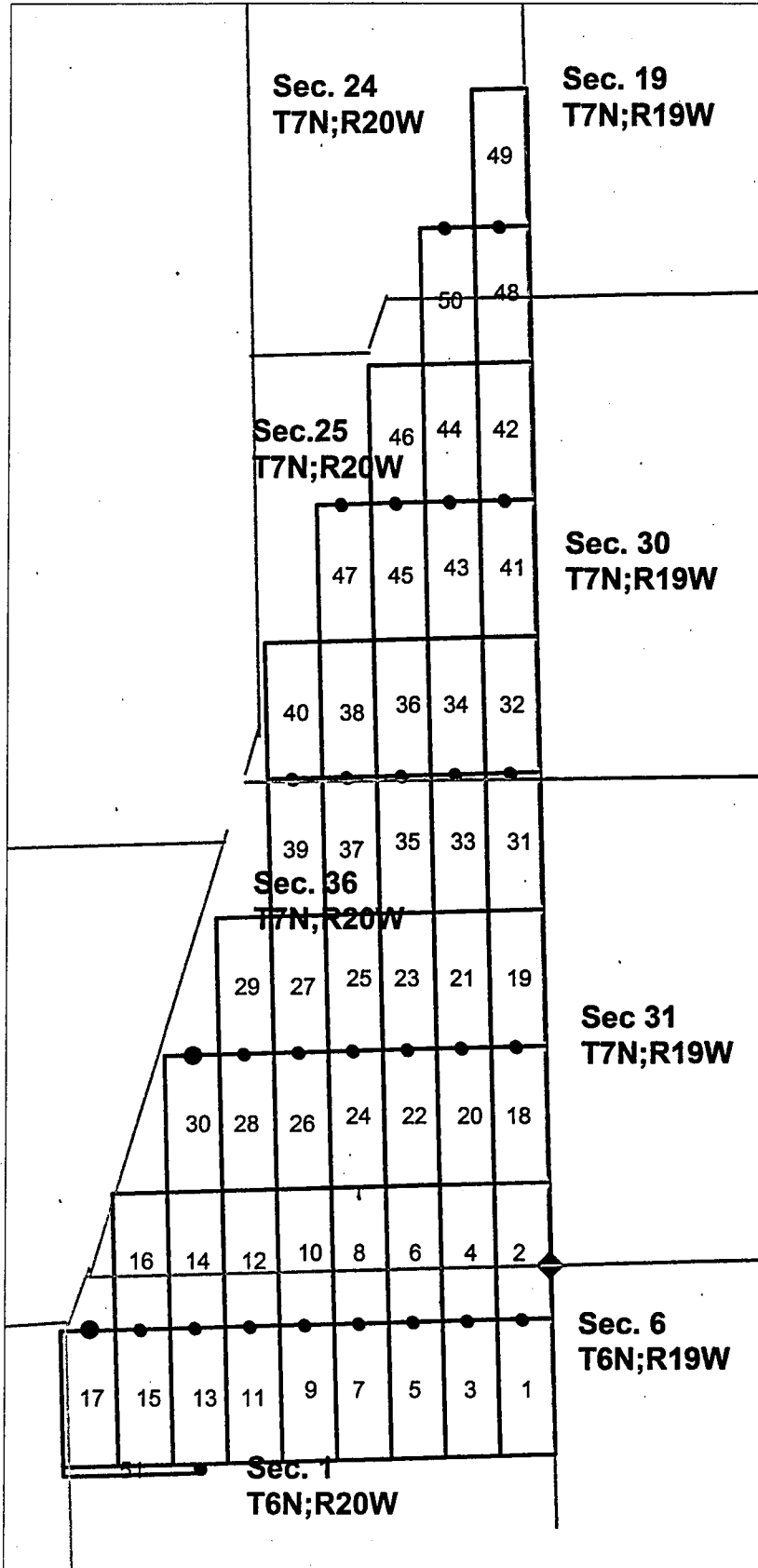
G&SR, La Paz, County, ARIZONA

The **NE** corner of **CSA 18** is approximately **2385** feet **NORTH** and **0** feet **WEST**, from the **NW** corner of section 6, **T6N R19W**, of the **G&SR, La Paz, Arizona**

By *Robley E. Berry*
Robley E. Berry, Agent for
Bonanza Explorations, Inc.

When recorded return to:

AMC 362254



CSA Claims 1 to 51
The SE corner of CSA 1
is 2115' South of the NW
corner of Section 6, T6 N; R 19 W
G&SRM LaPaz County, Arizona.

Scale 1" = 2000"



2004-04011

Page 1 of 2

Requested By: BONANZA EXPLORATIONS
PATRICIA L WALL, RECORDER
OFFICIAL RECORDS OF LA PAZ COUNTY, AZ
08-10-2004 01:27 PM Recording Fee \$10.00

CERTIFICATE OF LOCATION
State of ARIZONA Lode Claim

RECEIVED
B.L.M. AZ STATE OFFICE
2004 AUG 11 A 9:39
PHOENIX, ARIZONA

KNOW ALL PERSONS BY THESE PRESENTS THAT:

Bonanza Explorations, Inc.
290 Gentry Way, Suite 6
Reno, Nevada 89502,

Hereby claims this ground as a lode mining claim. The name of the claim is the **CSA 19** lode mining claim, more particularly described below.

The date of location is the **30 day** of **May, 2004.**

This claim is 1500 feet long and 600 feet wide.

The number of linear feet claimed in length each way from the point of discovery is, **1495** feet in a **North** direction and **5** feet in a **South** direction. The width claimed on each side of the center of the discovery is **300** feet.

The general course of the lode or vein, as near as may be determined is **North-South.**

The lode mining claim is located in the:

NE	Quarter of Section 36	T 7 <i>N</i>	R 20 <i>W</i>
SE	Quarter of Section 36	T 7 <i>N</i>	R 20 <i>W</i>
	Quarter of Section 0	T 0	R 0
	Quarter of Section 0	T 0	R 0

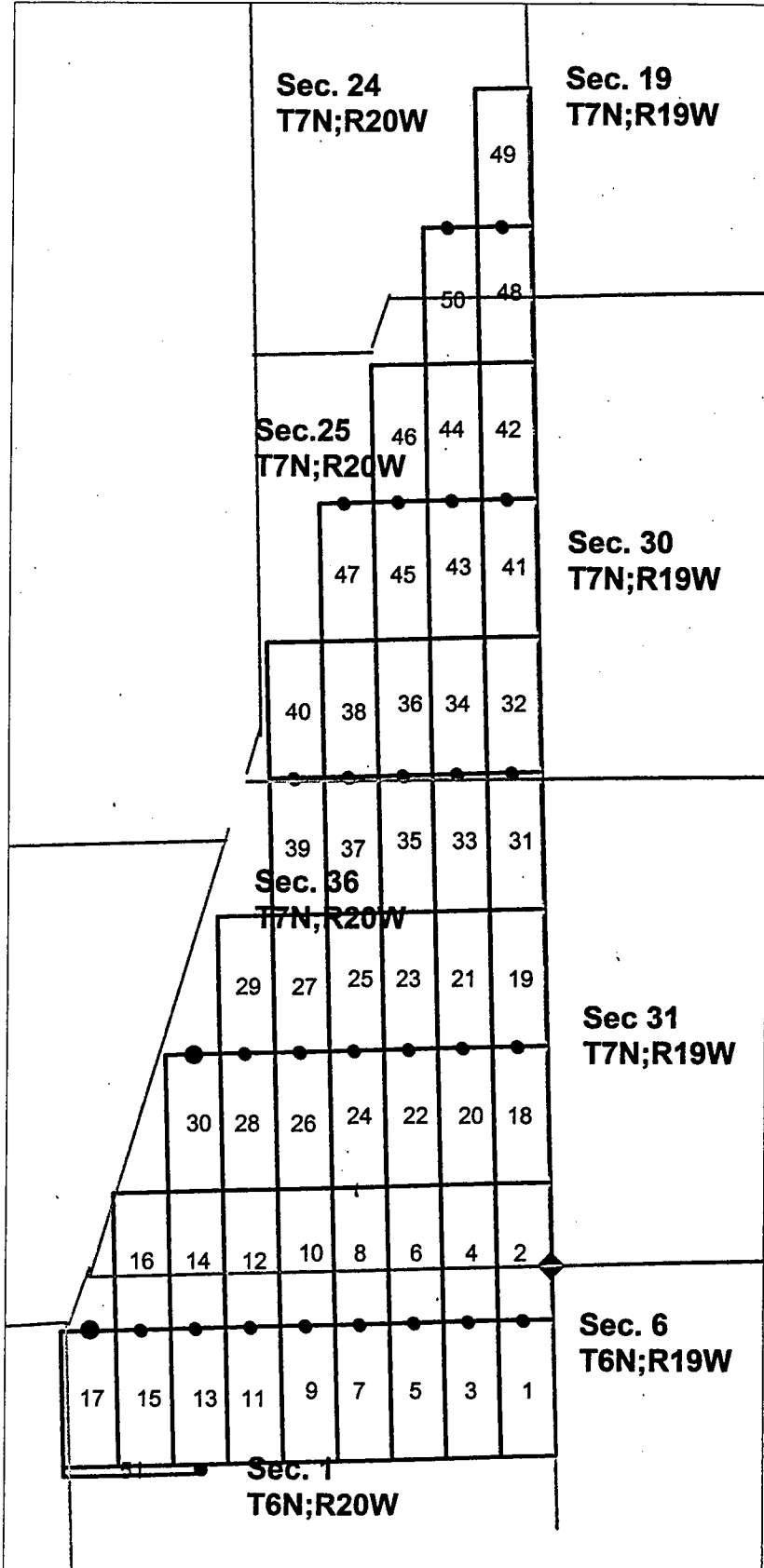
G&SR, La Paz, County, ARIZONA

The SE corner of **CSA 19** is approximately **2385** feet **NORTH** and **0** feet **WEST**, from the NW corner of section 6, **T6N R19W**, of the **G&SR, La Paz**, Arizona

By *Robley E. Berry*
Robley E. Berry, Agent for
Bonanza Explorations, Inc.


When recorded return to:

ANL 362255



CSA Claims 1 to 51
The SE corner of CSA 1
is 2115' South of the NW
corner of Section 6, T6 N; R 19 W
G&SRM LaPaz County, Arizona.

Scale 1" = 2000"



2004-04012

Page 1 of 2

Requested By: BONANZA EXPLORATIONS
PATRICIA L WALL, RECORDER
OFFICIAL RECORDS OF LA PAZ COUNTY, AZ
08-10-2004 01:27 PM Recording Fee \$10.00

CERTIFICATE OF LOCATION
State of ARIZONA Lode Claim

PHOENIX, ARIZONA

2004 AUG 11 A 9:39

RECEIVED
B.L.M. AZ STATE OFFICE

KNOW ALL PERSONS BY THESE PRESENTS THAT:

Bonanza Explorations, Inc.
290 Gentry Way, Suite 6
Reno, Nevada 89502,

Hereby claims this ground as a lode mining claim. The name of the claim is the **CSA 20** lode mining claim, more particularly described below.

The date of location is the **30 day** of **May, 2004**.

This claim is 1500 feet long and 600 feet wide.

The number of linear feet claimed in length each way from the point of discovery is, **5** feet in a **North** direction and **1495** feet in a **South** direction. The width claimed on each side of the center of the discovery is **300** feet.

The general course of the lode or vein, as near as may be determined is **North-South**.

The lode mining claim is located in the:

SE	Quarter of Section 36	T 7 <i>N</i>	R 20 <i>W</i>
	Quarter of Section 0	T 0	R 0
	Quarter of Section 0	T 0	R 0
	Quarter of Section 0	T 0	R 0

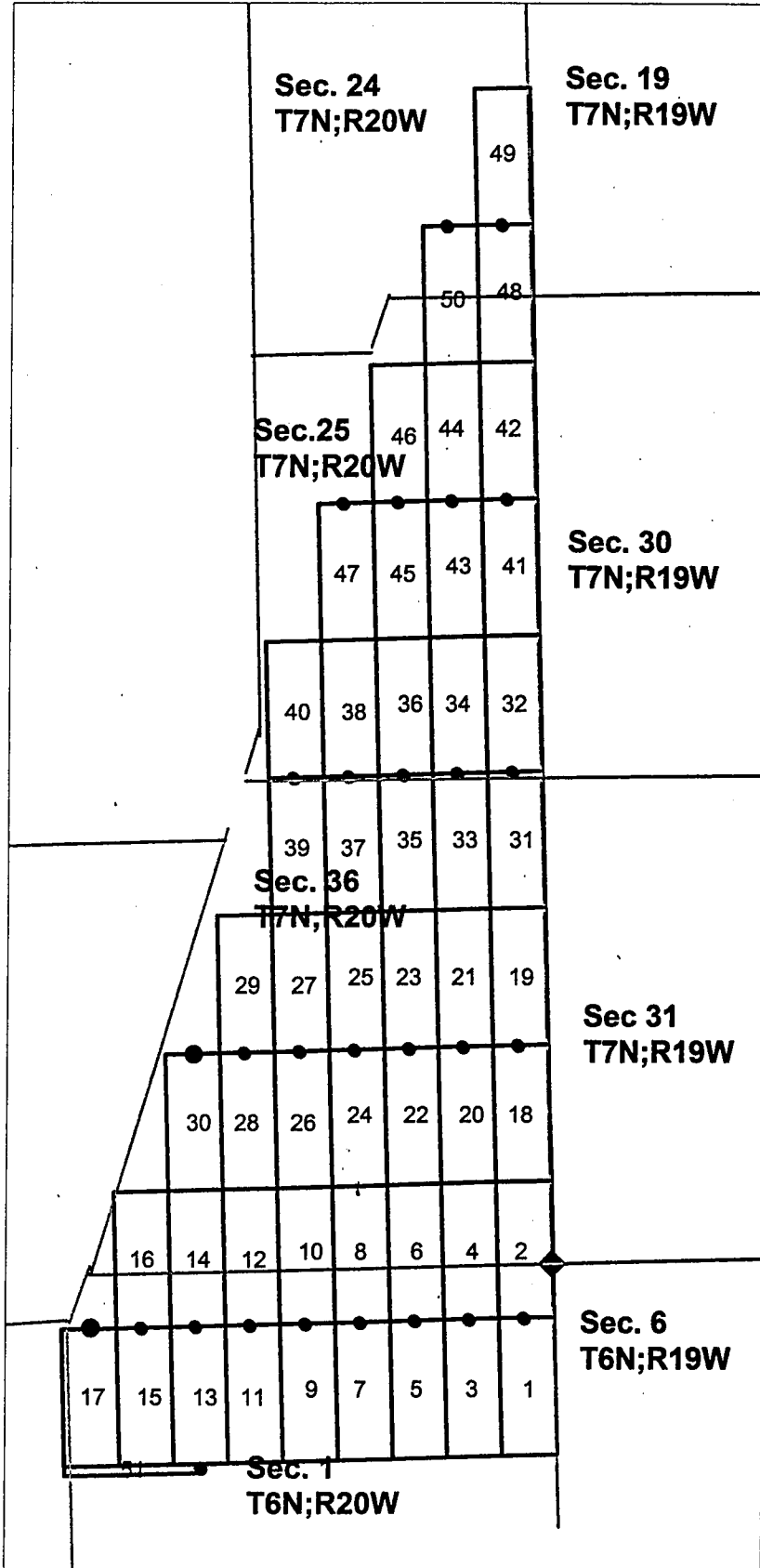
G&SR, La Paz, County, ARIZONA

The NE corner of **CSA 20** is approximately **2385** feet **NORTH** and **600** feet **WEST**, from the NW corner of section **6**, **T6N R19W**, of the **G&SR, La Paz**, Arizona

By *Robley E. Berry*
Robley E. Berry, Agent for
Bonanza Explorations, Inc.


an recorded return to:

ANG 362256



CSA Claims 1 to 51
The SE corner of CSA 1
is 2115' South of the NW
corner of Section 6, T6 N; R 19 W
G&SRM LaPaz County, Arizona.

Scale 1" = 2000"



2004-04013

Page 1 of 2

Requested By: BONANZA EXPLORATIONS
PATRICIA L WALL, RECORDER
OFFICIAL RECORDS OF LA PAZ COUNTY, AZ
08-10-2004 01:27 PM Recording Fee \$10.00

CERTIFICATE OF LOCATION
State of ARIZONA Lode Claim

RECEIVED
B.L.M. AZ STATE OFFICE
2004 AUG 11 A 9:39
PHOENIX, ARIZONA

KNOW ALL PERSONS BY THESE PRESENTS THAT:

Bonanza Explorations, Inc.
290 Gentry Way, Suite 6
Reno, Nevada 89502,

Hereby claims this ground as a lode mining claim. The name of the claim is the **CSA 21** lode mining claim, more particularly described below.

The date of location is the **30 day** of **May, 2004.**

This claim is 1500 feet long and 600 feet wide.

The number of linear feet claimed in length each way from the point of discovery is, **1495** feet in a North direction and **5** feet in a South direction. The width claimed on each side of the center of the discovery is **300** feet.

The general course of the lode or vein, as near as may be determined is **North-South.**

The lode mining claim is located in the:

NE	Quarter of Section 36	T 7 <i>M</i>	R 20 <i>W</i>
SE	Quarter of Section 36	T 7 <i>M</i>	R 20 <i>W</i>
	Quarter of Section 0	T 0	R 0
	Quarter of Section 0	T 0	R 0

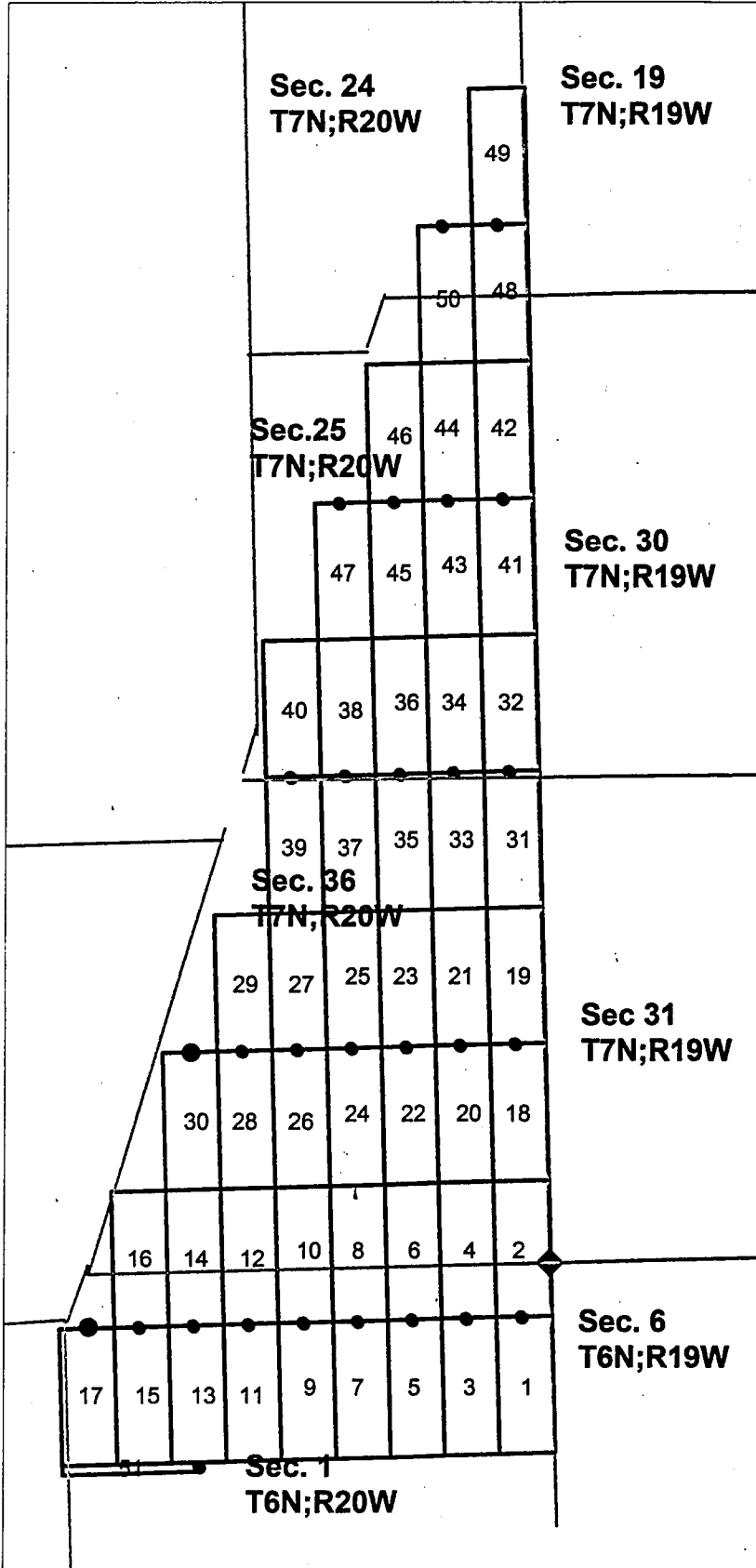
G&SR, La Paz, County, ARIZONA

The SE corner of **CSA 21** is approximately **2385** feet **NORTH** and **600** feet **WEST**, from the NW corner of section 6, **T6N R19W**, of the **G&SR, La Paz**, Arizona

By *Robley E. Berry*
Robley E. Berry, Agent for
Bonanza Explorations, Inc

on recorded return to:

ANL 362257



CSA Claims 1 to 51
The SE corner of CSA 1
is 2115' South of the NW
corner of Section 6, T6 N; R 19 W
G&SRM LaPaz County, Arizona.

Scale 1" = 2000"



2004-04014
Page 1 of 2
Requested By: BONANZA EXPLORATIONS
PATRICIA L WALL, RECORDER
OFFICIAL RECORDS OF LA PAZ COUNTY, AZ
08-10-2004 01:27 PM Recording Fee \$10.00

CERTIFICATE OF LOCATION
State of ARIZONA Lode Claim

RECEIVED
B.L.M. AZ STATE OFFICE
2004 AUG 11 A 9:39
PHOENIX, ARIZONA

KNOW ALL PERSONS BY THESE PRESENTS THAT:

Bonanza Explorations, Inc.
290 Gentry Way, Suite 6
Reno, Nevada 89502,

Hereby claims this ground as a lode mining claim. The name of the claim is the **CSA 22** lode mining claim, more particularly described below.

The date of location is the **30 day** of **May, 2004.**

This claim is 1500 feet long and 600 feet wide.

The number of linear feet claimed in length each way from the point of discovery is, 5 feet in a **North** direction and **1495** feet in a **South** direction. The width claimed on each side of the center of the discovery is **300** feet.

The general course of the lode or vein, as near as may be determined is **North-South.**

The lode mining claim is located in the:

SE	Quarter of Section 36	T 7 <i>N</i>	R 20 <i>W</i>
	Quarter of Section 0	T 0	R 0
	Quarter of Section 0	T 0	R 0
	Quarter of Section 0	T 0	R 0

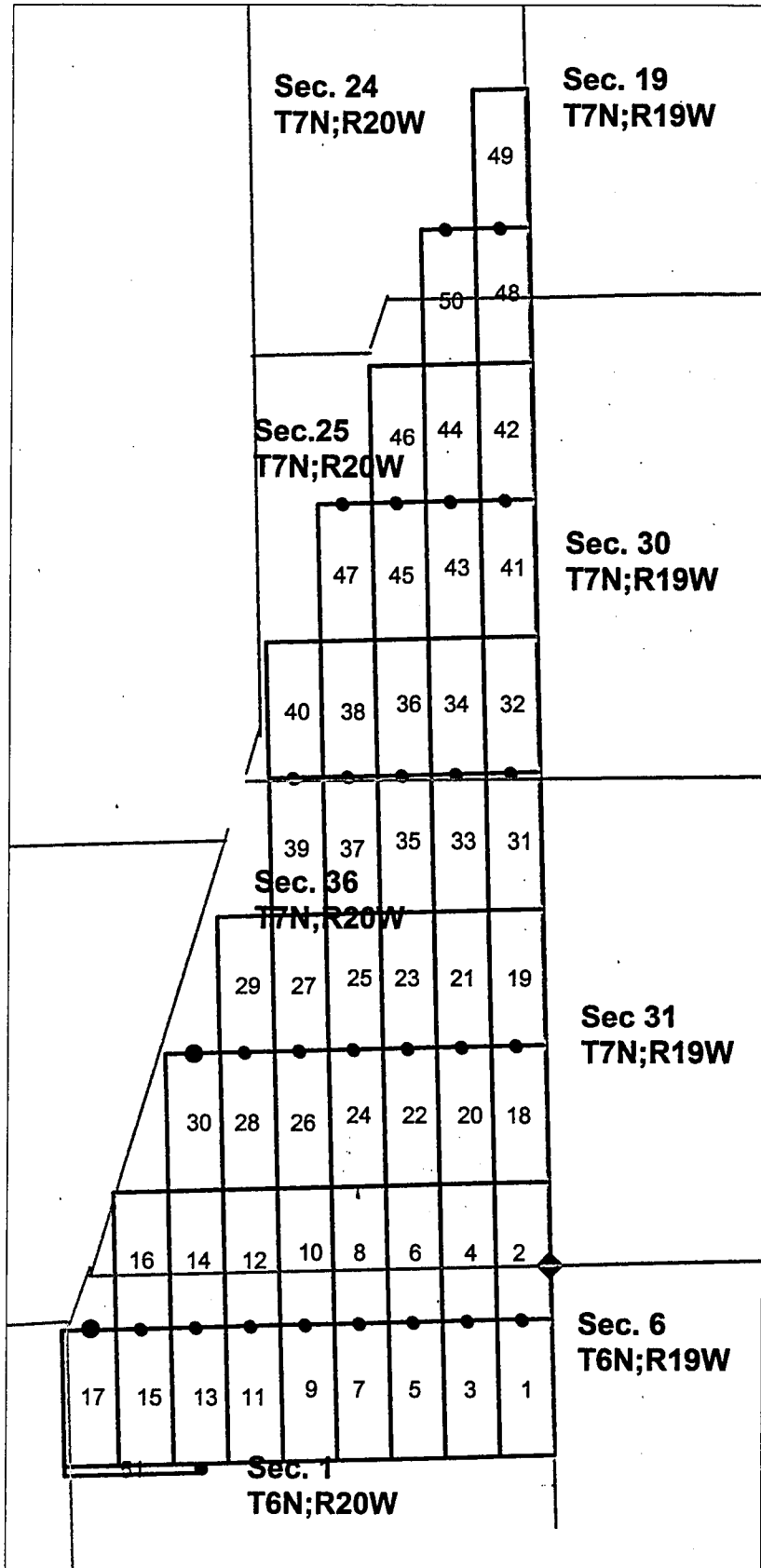
G&SR, La Paz, County, ARIZONA

The NE corner of **CSA 22** is approximately 2385 feet **NORTH** and 1200 feet **WEST**, from the NW corner of section 6, T6N R19W, of the **G&SR, La Paz**, Arizona

By *Robley E. Berry*
Robley E. Berry, Agent for
Bonanza Explorations, Inc.

When recorded return to:

AMC 362258



CSA Claims 1 to 51
The SE corner of CSA 1
is 2115' South of the NW
corner of Section 6, T6 N; R 19 W
G&SRM LaPaz County, Arizona.

Scale 1" = 2000"



2004-04015

Page 1 of 2

Requested By: BONANZA EXPLORATIONS
PATRICIA L WALL, RECORDER
OFFICIAL RECORDS OF LA PAZ COUNTY, AZ
08-10-2004 01:27 PM Recording Fee \$10.00

CERTIFICATE OF LOCATION
State of ARIZONA Lode Claim

PHOENIX, ARIZONA

2004 AUG 11 A 9:39

RECEIVED
B.L.M. AZ STATE OFFICE

KNOW ALL PERSONS BY THESE PRESENTS THAT:

Bonanza Explorations, Inc.
290 Gentry Way, Suite 6
Reno, Nevada 89502,

Hereby claims this ground as a lode mining claim. The name of the claim is the **CSA 23** lode mining claim, more particularly described below.

The date of location is the **30 day** of **May, 2004.**

This claim is 1500 feet long and 600 feet wide.

The number of linear feet claimed in length each way from the point of discovery is, **1495** feet in a **North** direction and **5** feet in a **South** direction. The width claimed on each side of the center of the discovery is **300** feet.

The general course of the lode or vein, as near as may be determined is **North-South.**

The lode mining claim is located in the:

NE	Quarter of Section 36	T 7 <i>N</i>	R 20 <i>W</i>
SE	Quarter of Section 36	T 7 <i>N</i>	R 20 <i>W</i>
	Quarter of Section 0	T 0	R 0
	Quarter of Section 0	T 0	R 0

G&SR, La Paz, County, ARIZONA

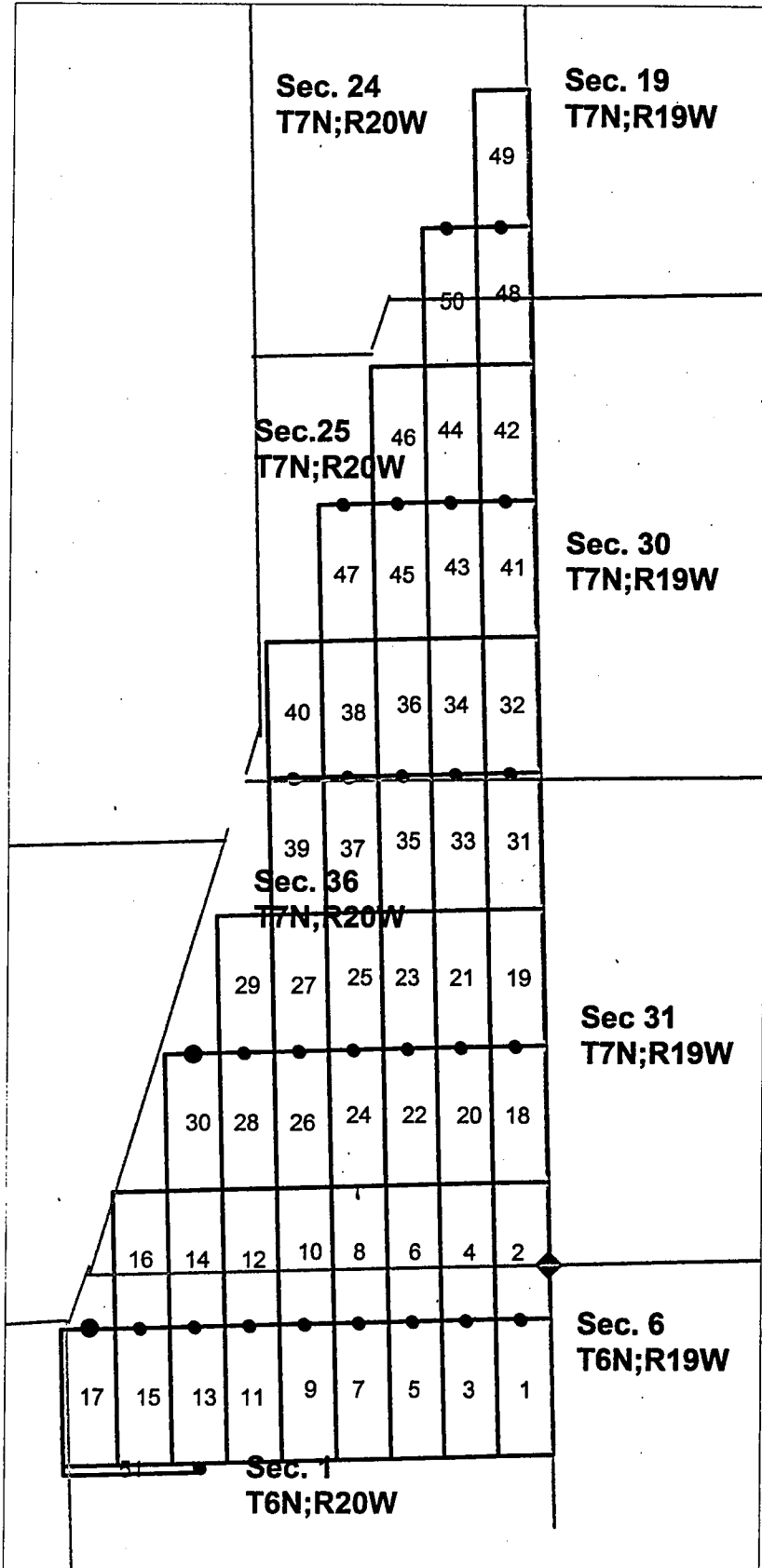
The SE corner of **CSA 23** is approximately **2385** feet **NORTH** and **1200** feet **WEST**, from the NW corner of section 6, **T6N R19W**, of the **G&SR, La Paz**, Arizona

By

Robley E. Berry
Robley E. Berry, Agent for
Bonanza Explorations, Inc.


When recorded return to:

AMC 362259



CSA Claims 1 to 51
The SE corner of CSA 1
is 2115' South of the NW
corner of Section 6, T6 N; R 19 W
G&SRM LaPaz County, Arizona.

Scale 1" = 2000"



2004-04016

Page 1 of 2

Requested By: BONANZA EXPLORATIONS
PATRICIA L WALL, RECORDER
OFFICIAL RECORDS OF LA PAZ COUNTY, AZ
08-10-2004 01:27 PM Recording Fee \$10.00

CERTIFICATE OF LOCATION

State of ARIZONA Lode Claim

KNOW ALL PERSONS BY THESE PRESENTS THAT:

Bonanza Explorations, Inc.
290 Gentry Way, Suite 6
Reno, Nevada 89502,

Hereby claims this ground as a lode mining claim. The name of the claim is the **CSA 24** lode mining claim, more particularly described below.

The date of location is the **30 day** of **May, 2004**.

This claim is 1500 feet long and 600 feet wide.

The number of linear feet claimed in length each way from the point of discovery is, **5** feet in a **North** direction and **1495** feet in a **South** direction. The width claimed on each side of the center of the discovery is **300** feet.

The general course of the lode or vein, as near as may be determined is **North-South**.

The lode mining claim is located in the:

SE	Quarter of Section 36	T 7 N	R 20 W
	Quarter of Section 0	T 0	R 0
	Quarter of Section 0	T 0	R 0
	Quarter of Section 0	T 0	R 0

G&SR, La Paz, County, ARIZONA

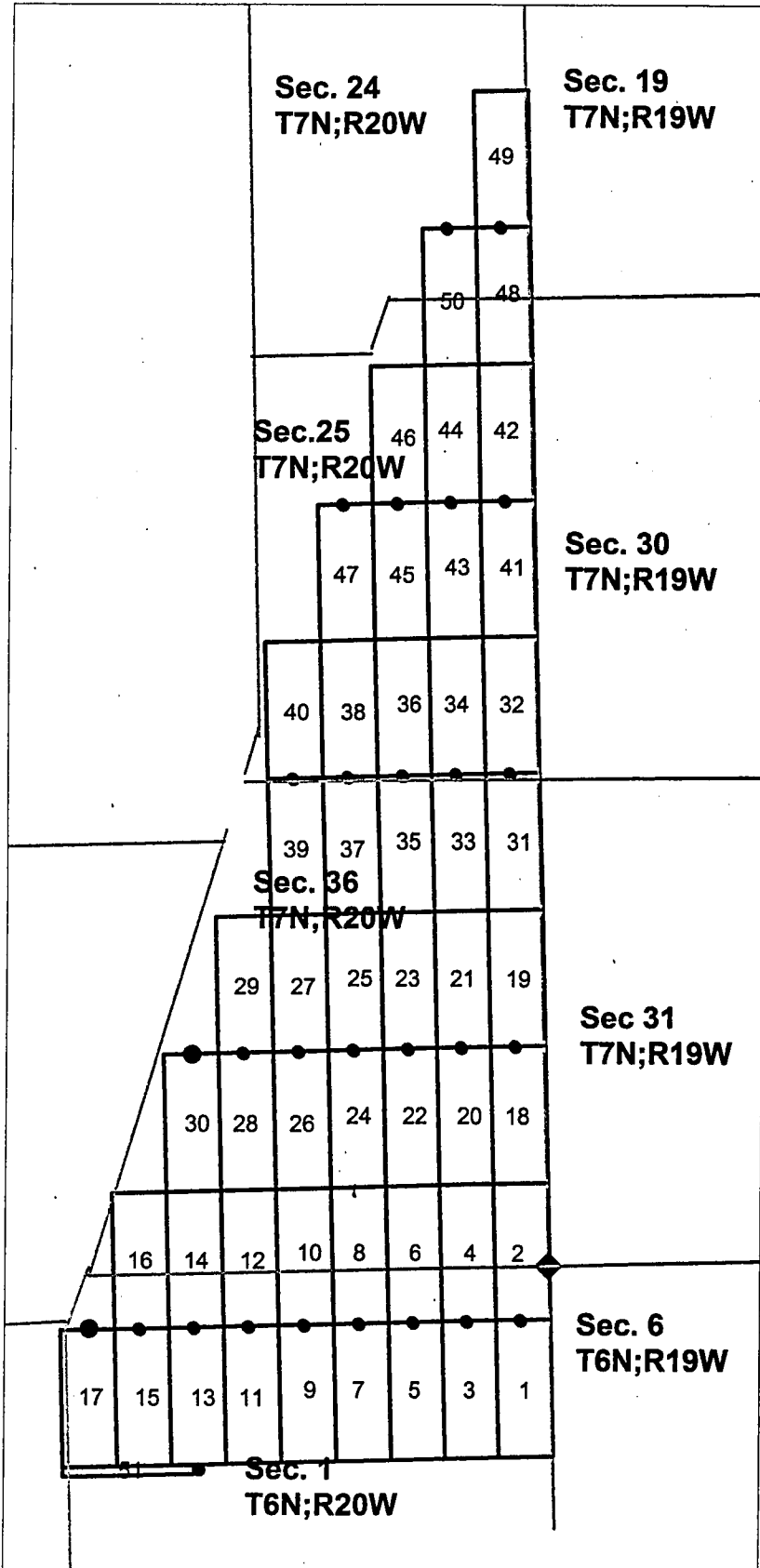
The NE corner of **CSA 24** is approximately **2385** feet **NORTH** and **1800** feet **WEST**, from the NW corner of section 6, **T6N R19W**, of the **G&SR, La Paz**, Arizona

By *Robley E. Berry*
Robley E. Berry, Agent for
Bonanza Explorations, Inc.

RECEIVED
B.L.M. AZ STATE OFFICE
2004 AUG 11 A 9:09
PHOENIX, ARIZONA


When recorded return to:

AMC 362260



CSA Claims 1 to 51
The SE corner of CSA 1
is 2115' South of the NW
corner of Section 6, T6 N; R 19 W
G&SRM LaPaz County, Arizona.

Scale 1" = 2000"



2004-04017

Page 1 of 2

Requested By: BONANZA EXPLORATIONS
PATRICIA L WALL, RECORDER
OFFICIAL RECORDS OF LA PAZ COUNTY, AZ
08-10-2004 01:27 PM Recording Fee \$10.00

CERTIFICATE OF LOCATION
State of ARIZONA Lode Claim

PHOENIX, ARIZONA

2004 AUG 11 A 9:30

RECEIVED
B.L.M. AZ STATE OFFICE

KNOW ALL PERSONS BY THESE PRESENTS THAT:

Bonanza Explorations, Inc.
290 Gentry Way, Suite 6
Reno, Nevada 89502,

Hereby claims this ground as a lode mining claim. The name of the claim is the **CSA 25** lode mining claim, more particularly described below.

The date of location is the **30 day** of **May, 2004**.

This claim is 1500 feet long and 600 feet wide.

The number of linear feet claimed in length each way from the point of discovery is, **1495** feet in a **North** direction and **5** feet in a **South** direction. The width claimed on each side of the center of the discovery is **300** feet.

The general course of the lode or vein, as near as may be determined is **North-South**.

The lode mining claim is located in the:

NE	Quarter of Section 36	T 7 <i>N</i>	R 20 <i>W</i>
SE	Quarter of Section 36	T 7 <i>N</i>	R 20 <i>W</i>
	Quarter of Section 0	T 0	R 0
	Quarter of Section 0	T 0	R 0

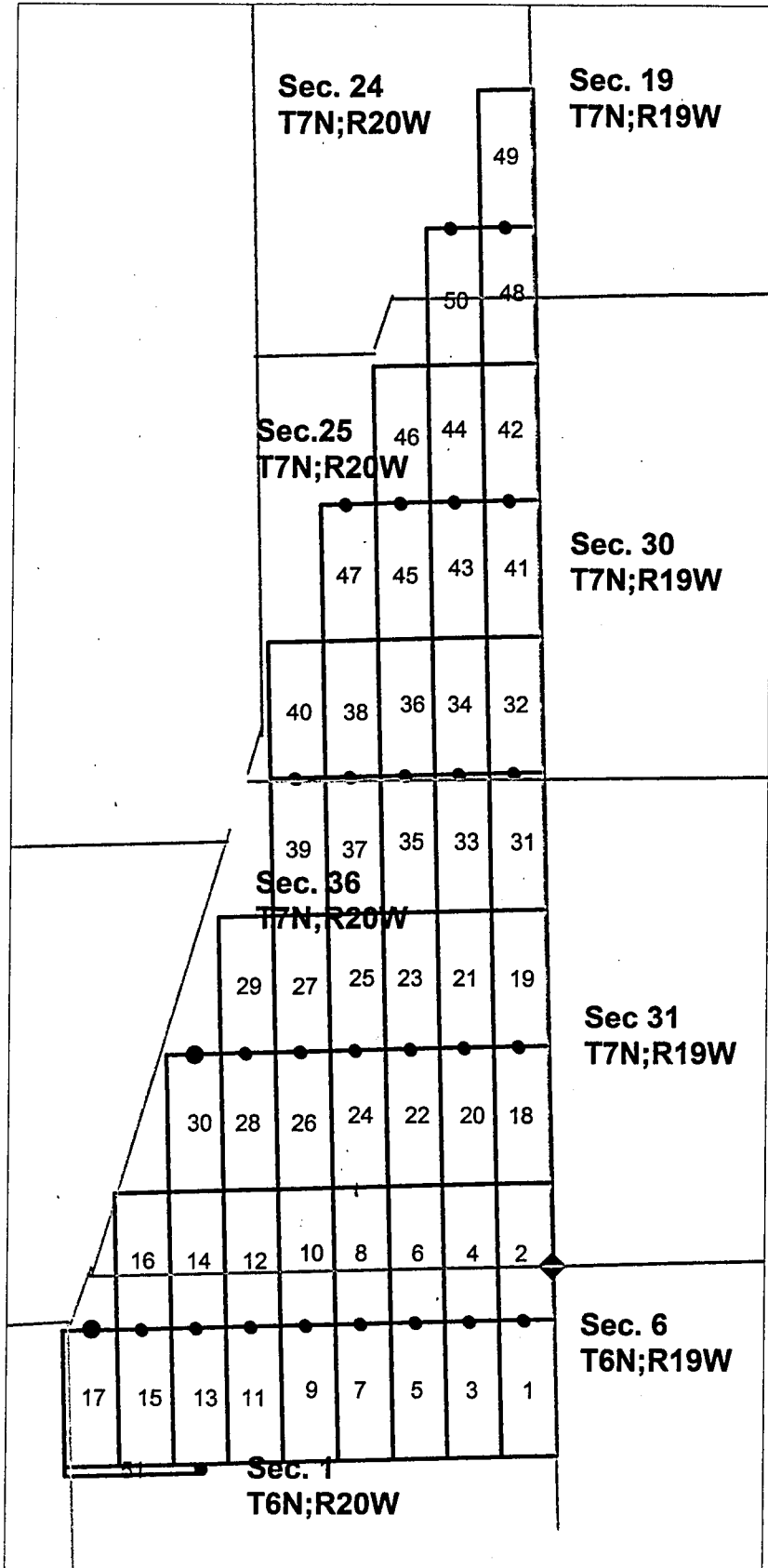
G&SR, La Paz, County, ARIZONA

The SE corner of **CSA 25** is approximately **2385** feet **NORTH** and **1800** feet **WEST**, from the NW corner of section 6, **T6N R19W**, of the **G&SR, La Paz**, Arizona

By *Robley E. Berry*
Robley E. Berry, Agent for
Bonanza Explorations, Inc.

When recorded return to:

AMC 362261



CSA Claims 1 to 51
The SE corner of CSA 1
is 2115' South of the NW
corner of Section 6, T6 N; R 19 W
G&SRM LaPaz County, Arizona.

Scale 1" = 2000"



2004-04018

Page 1 of 2

Requested By: BONANZA EXPLORATIONS
PATRICIA L WALL, RECORDER
OFFICIAL RECORDS OF LA PAZ COUNTY, AZ
08-10-2004 01:27 PM Recording Fee \$10.00

RECEIVED
B.L.M. AZ STATE OFFICE
2004 AUG 11 A 9:39
PHOENIX, ARIZONA

CERTIFICATE OF LOCATION
State of ARIZONA Lode Claim

KNOW ALL PERSONS BY THESE PRESENTS THAT:

Bonanza Explorations, Inc.
290 Gentry Way, Suite 6
Reno, Nevada 89502,

Hereby claims this ground as a lode mining claim. The name of the claim is the **CSA 26** lode mining claim, more particularly described below.

The date of location is the **30 day** of **May, 2004**.

This claim is 1500 feet long and 600 feet wide.

The number of linear feet claimed in length each way from the point of discovery is, **5** feet in a **North** direction and **1495** feet in a **South** direction. The width claimed on each side of the center of the discovery is **300** feet.

The general course of the lode or vein, as near as may be determined is **North-South**.

The lode mining claim is located in the:

SE	Quarter of Section 36	T 7 <i>N</i>	R 20 <i>W</i>
SW	Quarter of Section 36	T 7 <i>N</i>	R 20 <i>W</i>
	Quarter of Section 0	T 0	R 0
	Quarter of Section 0	T 0	R 0

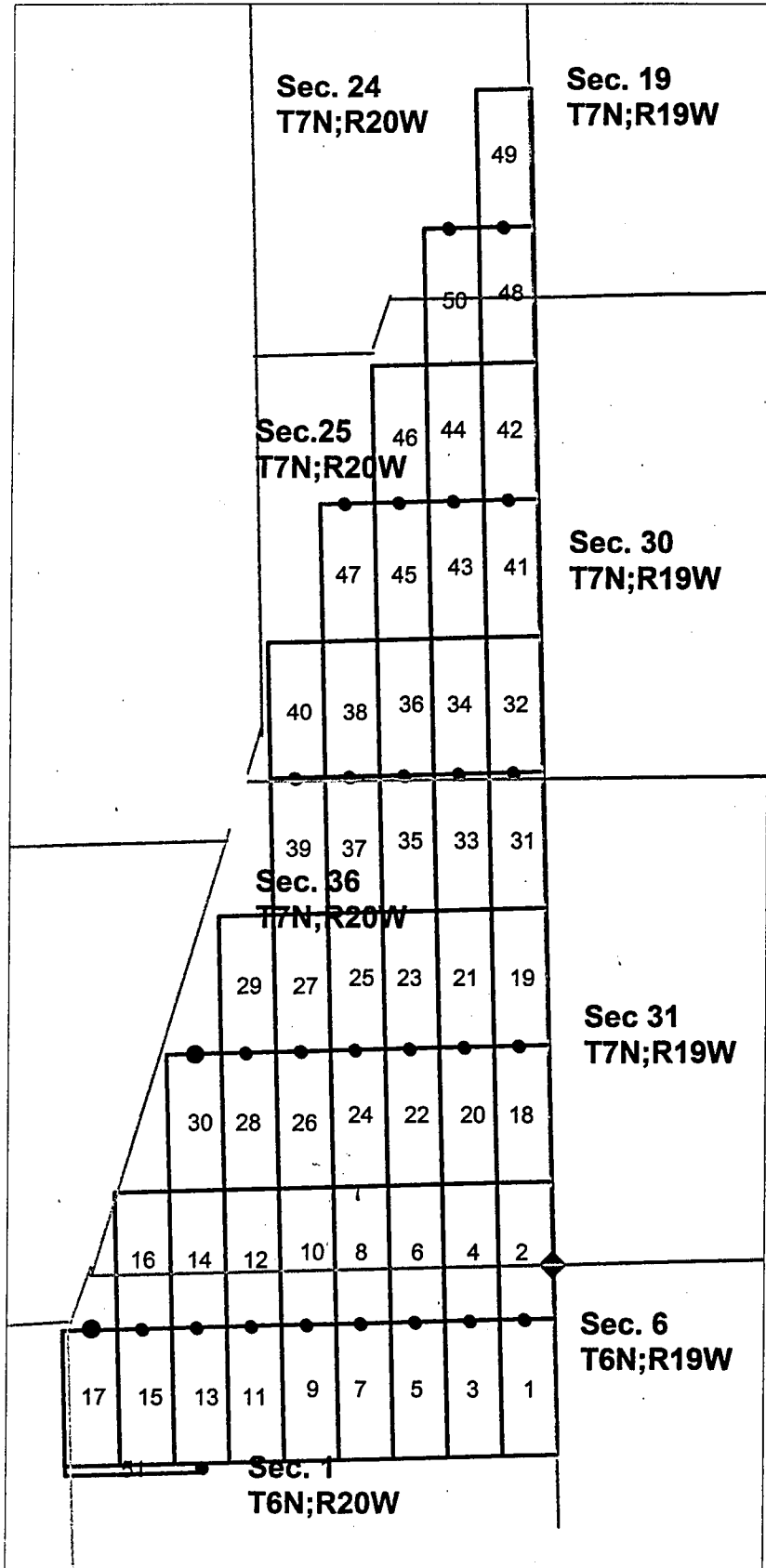
G&SR, La Paz, County, ARIZONA

The NE corner of **CSA 26** is approximately **2385** feet **NORTH** and **2400** feet **WEST**, from the NW corner of section **6, T6N R19W**, of the **G&SR, La Paz**, Arizona

By *Robley E. Berry*
Robley E. Berry, Agent for
Bonanza Explorations, Inc.

When recorded return to:

AMC 362262



CSA Claims 1 to 51
The SE corner of CSA 1
is 2115' South of the NW
corner of Section 6, T6 N; R 19 W
G&SRM LaPaz County, Arizona.

Scale 1" = 2000"



2004-04019

Page 1 of 2

Requested By: BONANZA EXPLORATIONS
PATRICIA L WALL, RECORDER
OFFICIAL RECORDS OF LA PAZ COUNTY, AZ
08-10-2004 01:27 PM Recording Fee \$10.00

RECEIVED
B.L.M. AZ STATE OFFICE

2004 AUG 11 A 9:39

PHOENIX, ARIZONA

CERTIFICATE OF LOCATION
State of ARIZONA Lode Claim

KNOW ALL PERSONS BY THESE PRESENTS THAT:

Bonanza Explorations, Inc.
290 Gentry Way, Suite 6
Reno, Nevada 89502,

Hereby claims this ground as a lode mining claim. The name of the claim is the **CSA 27** lode mining claim, more particularly described below.

The date of location is the **30 day** of **May, 2004**.

This claim is 1500 feet long and 600 feet wide.

The number of linear feet claimed in length each way from the point of discovery is, **1495** feet in a North direction and **5** feet in a South direction. The width claimed on each side of the center of the discovery is **300** feet.

The general course of the lode or vein, as near as may be determined is **North-South**.

The lode mining claim is located in the:

NE	Quarter of Section 36	T 7 <i>N</i>	R 20 <i>W</i>
NW	Quarter of Section 36	T 7 <i>N</i>	R 20 <i>W</i>
SE	Quarter of Section 36	T 7 <i>M</i>	R 20 <i>W</i>
SW	Quarter of Section 36	T 7 <i>M</i>	R 20 <i>W</i>

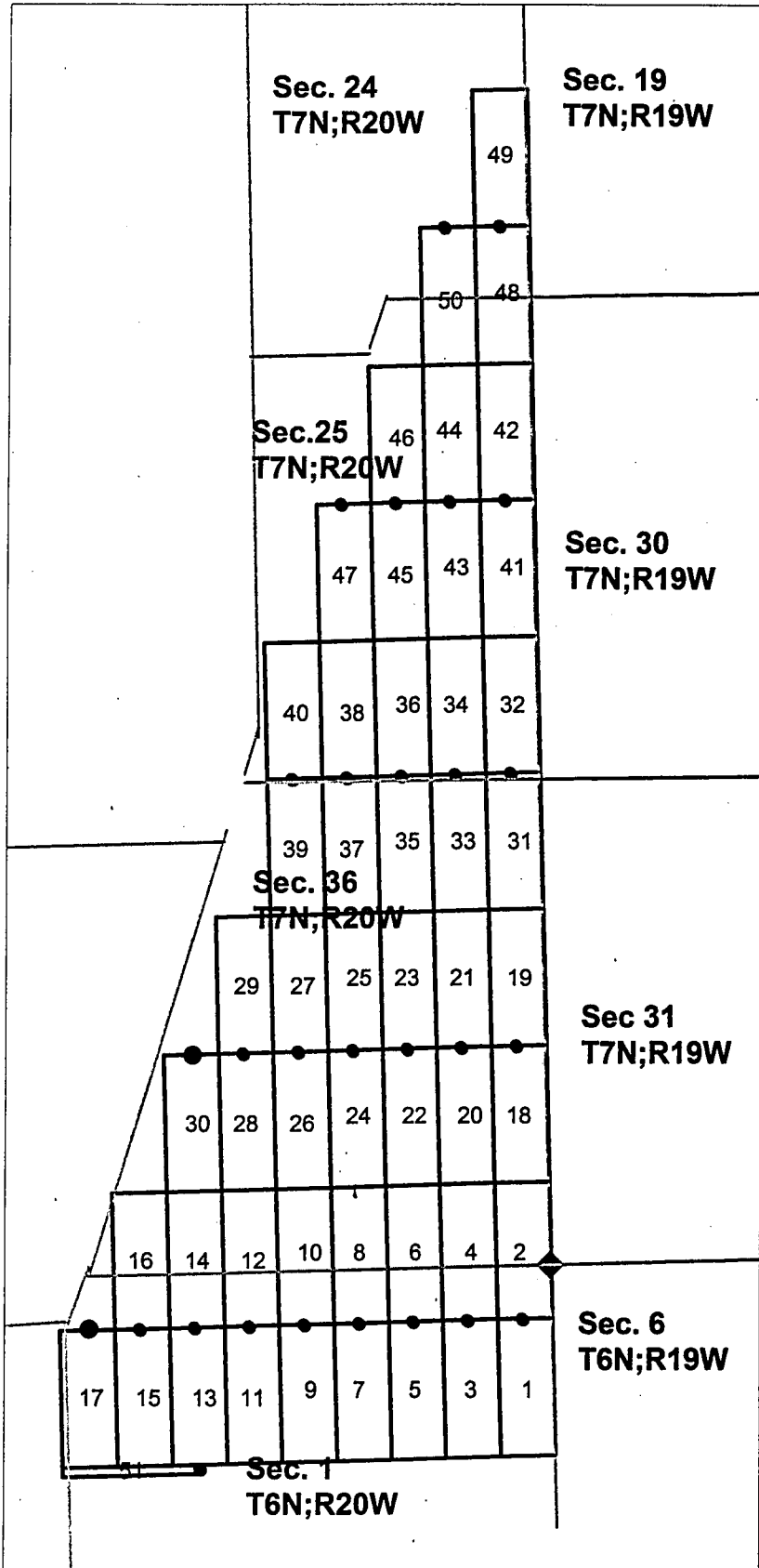
G&SR, La Paz, County, ARIZONA

The SE corner of **CSA 27** is approximately **2385** feet **NORTH** and **2400** feet **WEST**, from the NW corner of section 6, **T6N R19W**, of the **G&SR, La Paz, Arizona**

By *Robley E. Berry*
Robley E. Berry, Agent for
Bonanza Explorations, Inc.


When recorded return to:

AMC 362263



CSA Claims 1 to 51
The SE corner of CSA 1
is 2115' South of the NW
corner of Section 6, T6 N; R 19 W
G&SRM LaPaz County, Arizona.

Scale 1" = 2000"



2004-04020

Page 1 of 2

Requested By: BONANZA EXPLORATIONS
PATRICIA L WALL, RECORDER
OFFICIAL RECORDS OF LA PAZ COUNTY, AZ
08-10-2004 01:27 PM Recording Fee \$10.00

CERTIFICATE OF LOCATION
State of ARIZONA Lode Claim

PHOENIX, ARIZONA

2004 AUG 11 A 9:39

RECEIVED
B.L.M. AZ STATE OFFICE

When recorded return to:

KNOW ALL PERSONS BY THESE PRESENTS THAT:

Bonanza Explorations, Inc.
290 Gentry Way, Suite 6
Reno, Nevada 89502,

Hereby claims this ground as a lode mining claim. The name of the claim is the **CSA 28** lode mining claim, more particularly described below.

The date of location is the **30 day** of **May, 2004.**

This claim is 1500 feet long and 600 feet wide.

The number of linear feet claimed in length each way from the point of discovery is, **5** feet in a **North** direction and **1495** feet in a **South** direction. The width claimed on each side of the center of the discovery is **300** feet.

The general course of the lode or vein, as near as may be determined is **North-South.**

The lode mining claim is located in the:

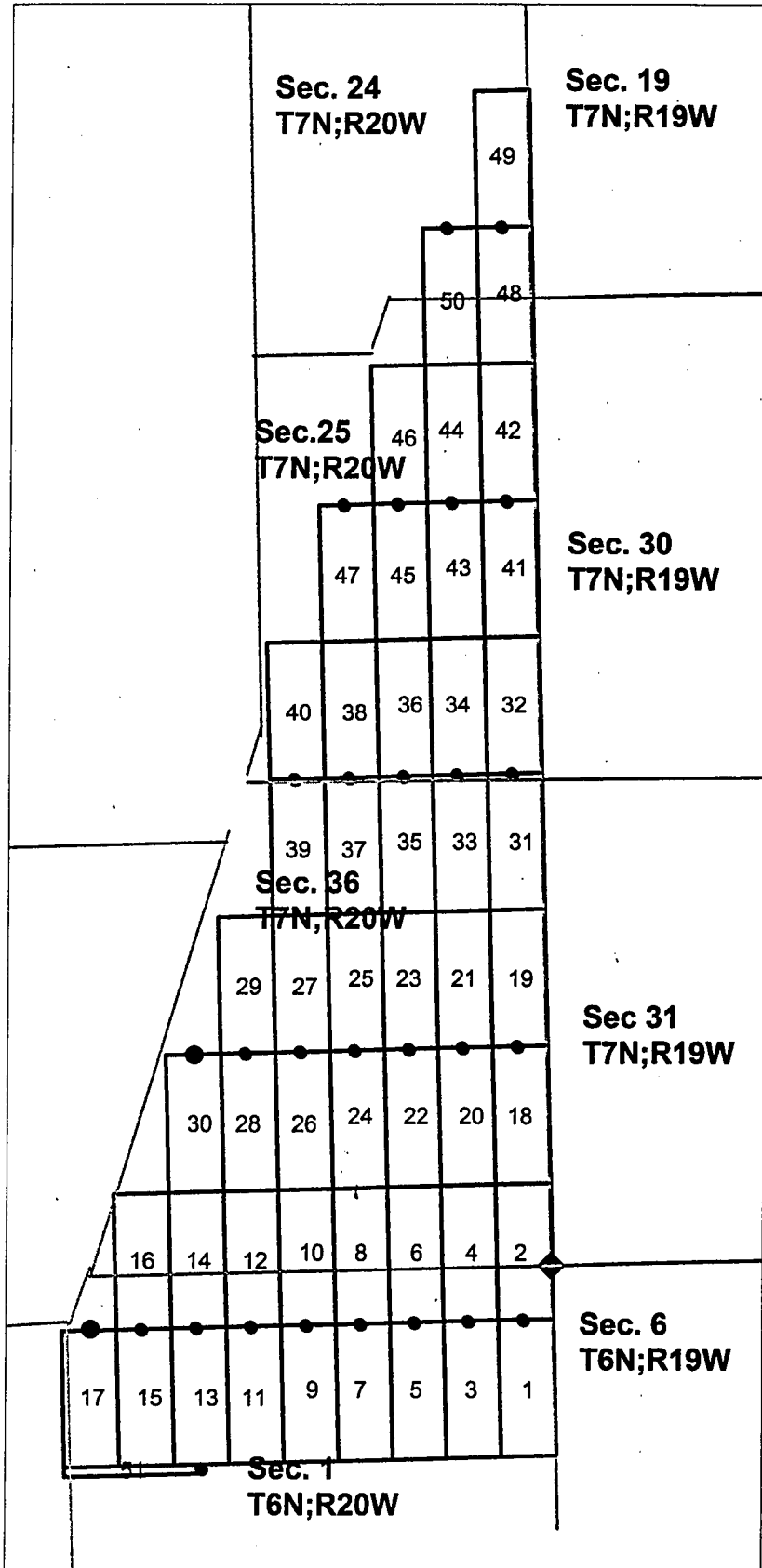
SW	Quarter of Section 36	T 7 <i>N</i>	R 20 <i>W</i>
	Quarter of Section 0	T 0	R 0
	Quarter of Section 0	T 0	R 0
	Quarter of Section 0	T 0	R 0

G&SR, La Paz, County, ARIZONA

The NE corner of **CSA 28** is approximately **2385** feet **NORTH** and **3000** feet **WEST**, from the NW corner of section 6, **T6N R19W**, of the **G&SR, La Paz**, Arizona

By *Robley E. Berry*
Robley E. Berry, Agent for
Bonanza Explorations, Inc.

ANC 362264



CSA Claims 1 to 51
The SE corner of CSA 1
is 2115' South of the NW
corner of Section 6, T6 N; R 19 W
G&SRM LaPaz County, Arizona.

Scale 1" = 2000"



2004-04021

Page 1 of 2

Requested By: BONANZA EXPLORATIONS
PATRICIA L WALL, RECORDER
OFFICIAL RECORDS OF LA PAZ COUNTY, AZ
08-10-2004 01:27 PM Recording Fee \$10.00

CERTIFICATE OF LOCATION
State of ARIZONA Lode Claim

RECEIVED
B.L.M. AZ STATE OFFICE
2004 AUG 11 A 9:10
PHOENIX, ARIZONA

KNOW ALL PERSONS BY THESE PRESENTS THAT:

Bonanza Explorations, Inc.
290 Gentry Way, Suite 6
Reno, Nevada 89502,

Hereby claims this ground as a lode mining claim. The name of the claim is the **CSA 29** lode mining claim, more particularly described below.

The date of location is the **30 day** of **May, 2004**.

This claim is 1500 feet long and 600 feet wide.

The number of linear feet claimed in length each way from the point of discovery is, **1495** feet in a North direction and **5** feet in a South direction. The width claimed on each side of the center of the discovery is **300** feet.

The general course of the lode or vein, as near as may be determined is **North-South**.

The lode mining claim is located in the:

NW	Quarter of Section 36	T 7 <i>M</i>	R 20 <i>W</i>
SW	Quarter of Section 36	T 7 <i>M</i>	R 20 <i>W</i>
	Quarter of Section 0	T 0	R 0
	Quarter of Section 0	T 0	R 0

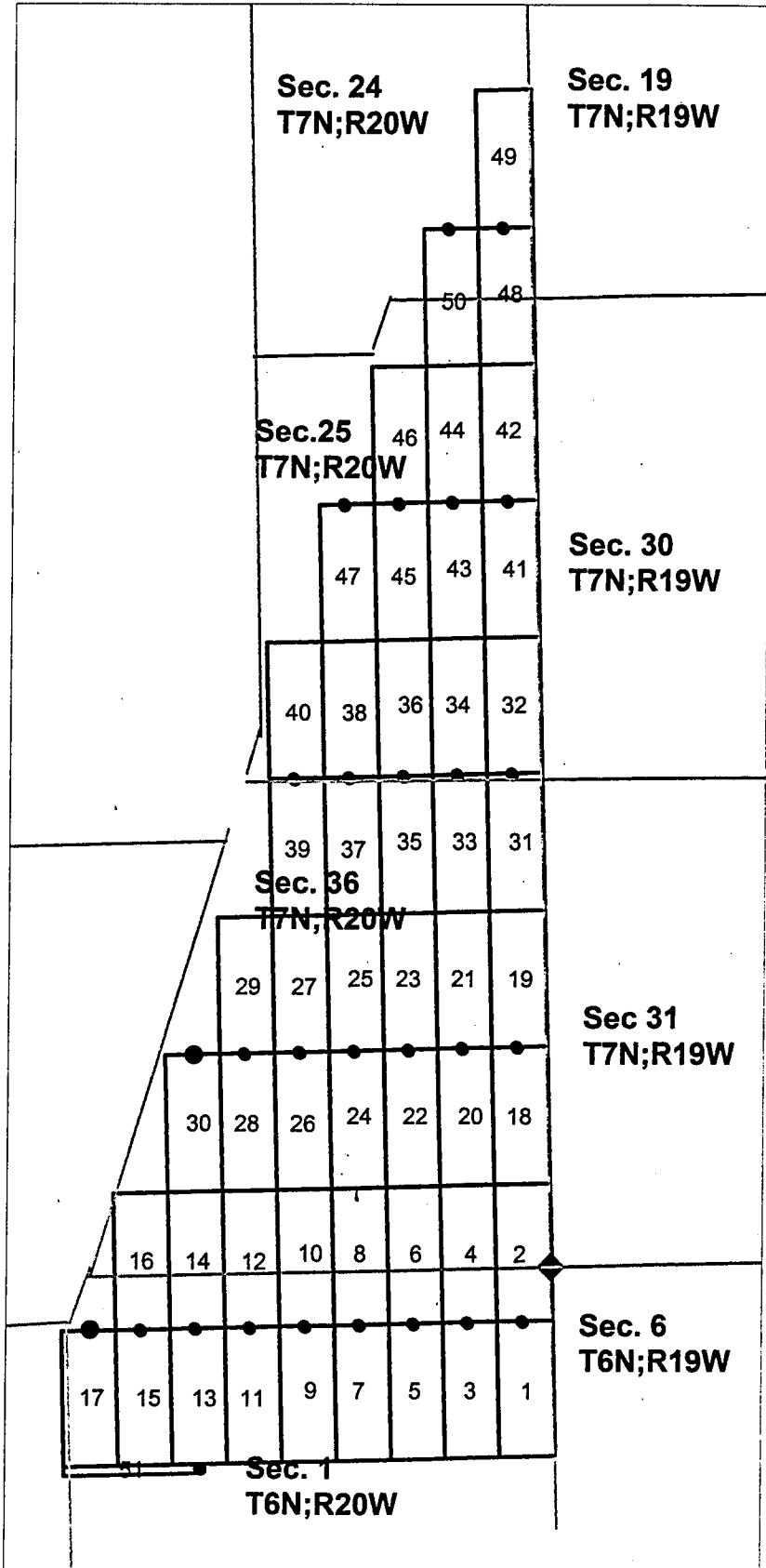
G&SR, La Paz, County, ARIZONA

The SE corner of **CSA 29** is approximately **2385** feet **NORTH** and **3000** feet **WEST**, from the NW corner of section **6, T6N R19W**, of the **G&SR, La Paz**, Arizona

By *Robley E. Berry*
Robley E. Berry, Agent for
Bonanza Explorations, Inc.

When recorded return to:

AMC 362265



CSA Claims 1 to 51
The SE corner of CSA 1
is 2115' South of the NW
corner of Section 6, T6 N; R 19 W
G&SRM LaPaz County, Arizona.

Scale 1" = 2000"



2004-04022

Page 1 of 2

Requested By: BONANZA EXPLORATIONS
PATRICIA L WALL, RECORDER
OFFICIAL RECORDS OF LA PAZ COUNTY, AZ
08-10-2004 01:27 PM Recording Fee \$10.00

CERTIFICATE OF LOCATION
State of ARIZONA Lode Claim

RECEIVED
B.L.M. AZ STATE OFFICE
2004 AUG 11 A 9:40
PHOENIX, ARIZONA

KNOW ALL PERSONS BY THESE PRESENTS THAT:

Bonanza Explorations, Inc.
290 Gentry Way, Suite 6
Reno, Nevada 89502,

Hereby claims this ground as a lode mining claim. The name of the claim is the **CSA 30** lode mining claim, more particularly described below.

The date of location is the **30 day** of **May, 2004**.

This claim is 1500 feet long and 600 feet wide.

The number of linear feet claimed in length each way from the point of discovery is, **5** feet in a **North** direction and **1495** feet in a **South** direction. The width claimed on each side of the center of the discovery is **300** feet.

The general course of the lode or vein, as near as may be determined is **North-South**.

The lode mining claim is located in the:

SW	Quarter of Section 36	T 7 <i>M</i>	R 20 <i>W</i>
	Quarter of Section 0	T 0	R 0
	Quarter of Section 0	T 0	R 0
	Quarter of Section 0	T 0	R 0

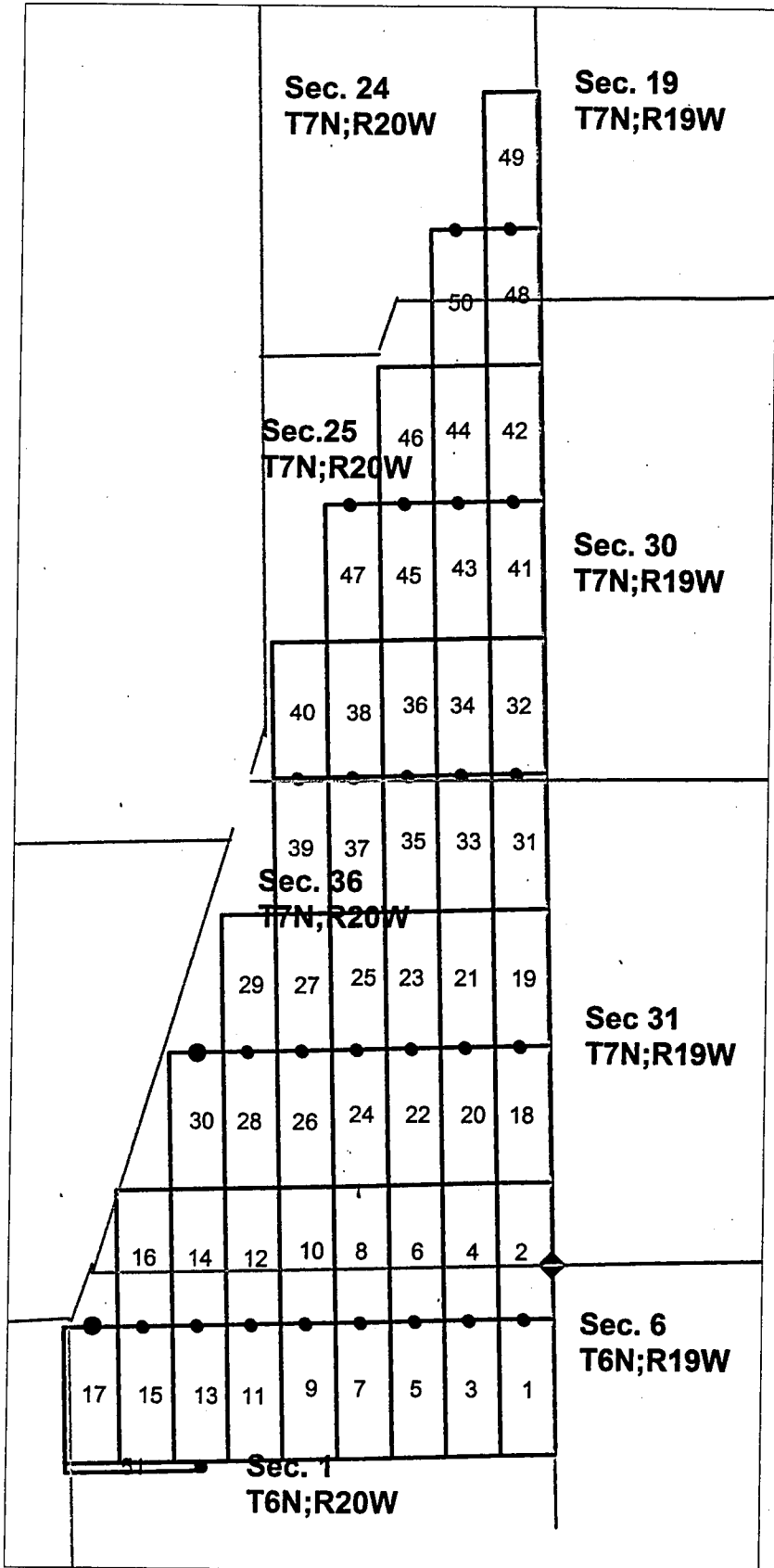
G&SR, La Paz, County, ARIZONA

The NE corner of **CSA 30** is approximately **2385** feet **NORTH** and **3600** feet **WEST**, from the NW corner of section 6, **T6N R19W**, of the **G&SR, La Paz**, Arizona

By *Robley E. Berry*
Robley E. Berry, Agent for
Bonanza Explorations, Inc.

When recorded return to:

AMC 362266



CSA Claims 1 to 51
The SE corner of CSA 1
is 2115' South of the NW
corner of Section 6, T6 N; R 19 W
G&SRM LaPaz County, Arizona.

Scale 1" = 2000"



2004-04023

Page 1 of 2

Requested By: BONANZA EXPLORATIONS
PATRICIA L WALL, RECORDER
OFFICIAL RECORDS OF LA PAZ COUNTY, AZ
08-10-2004 01:27 PM Recording Fee \$10.00

RECEIVED
B.L.M. AZ STATE OFFICE

2004 AUG 11 A 9:40

PHOENIX, ARIZONA

CERTIFICATE OF LOCATION
State of ARIZONA Lode Claim

KNOW ALL PERSONS BY THESE PRESENTS THAT:

Bonanza Explorations, Inc.
290 Gentry Way, Suite 6
Reno, Nevada 89502,

When recorded return to:

Hereby claims this ground as a lode mining claim. The name of the claim is the **CSA 31** lode mining claim, more particularly described below.

The date of location is the **30 day** of **May, 2004**.

This claim is 1500 feet long and 600 feet wide.

The number of linear feet claimed in length each way from the point of discovery is, **5** feet in a **North** direction and **1495** feet in a **South** direction. The width claimed on each side of the center of the discovery is **300** feet.

The general course of the lode or vein, as near as may be determined is **North-South**.

The lode mining claim is located in the:

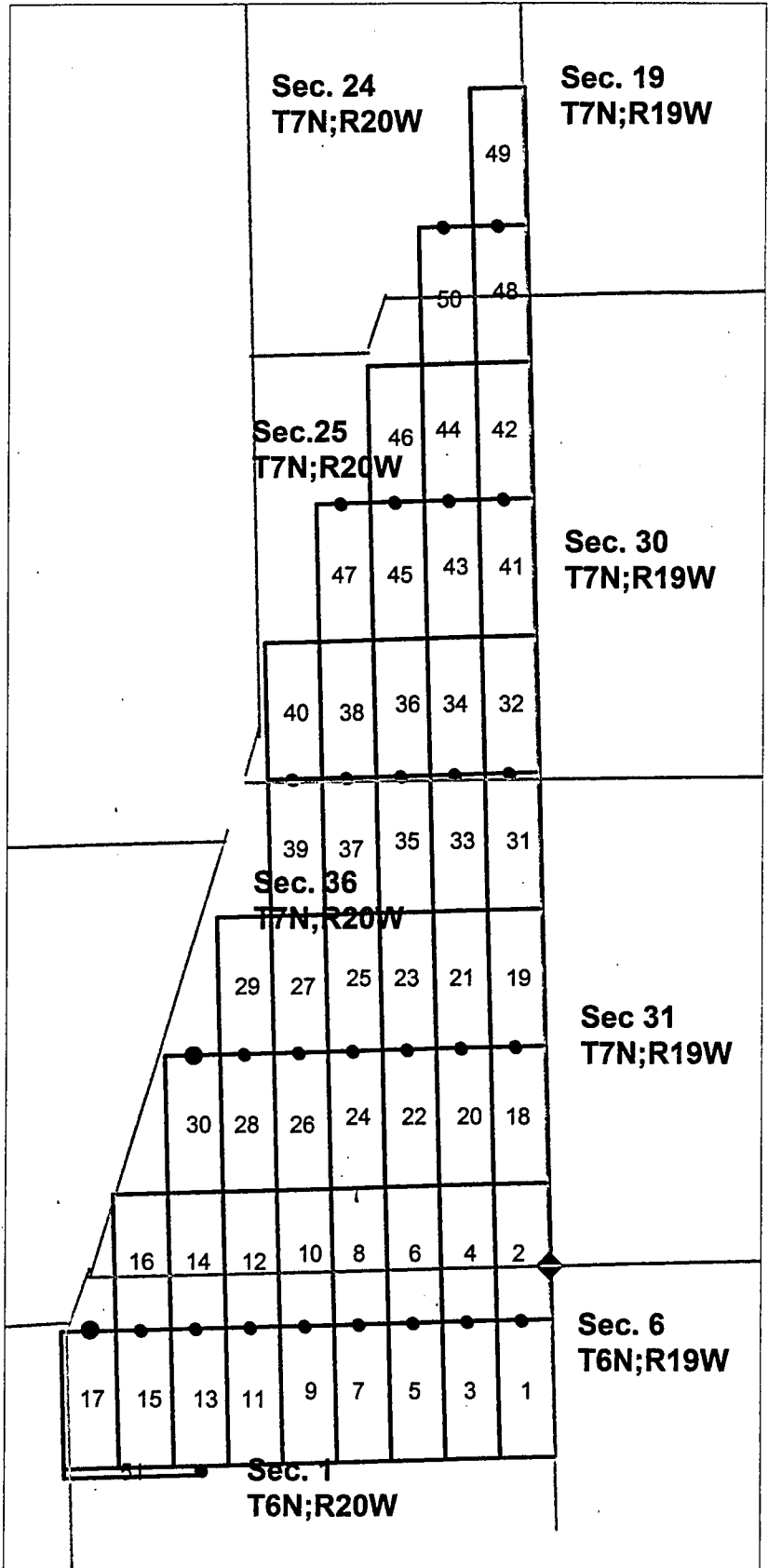
SE	Quarter of Section 25	T 7 N1	R 20 W
NE	Quarter of Section 36	T 7 N1	R 20 W
	Quarter of Section 0	T 0	R 0
	Quarter of Section 0	T 0	R 0

G&SR, La Paz, County, ARIZONA

The NE corner of **CSA 31** is approximately **5385** feet **NORTH** and **0** feet **WEST**, from the **NW** corner of section **6, T6N R19W**, of the **G&SR, La Paz, Arizona**

By *Robley E. Berry*
Robley E. Berry, Agent for
Bonanza Explorations, Inc.

AMC 362267



CSA Claims 1 to 51
The SE corner of CSA 1
is 2115' South of the NW
corner of Section 6, T6 N; R 19 W
G&SRM LaPaz County, Arizona.

Scale 1" = 2000"



2004-04024

Page 1 of 2

Requested By: BONANZA EXPLORATIONS
PATRICIA L WALL, RECORDER
OFFICIAL RECORDS OF LA PAZ COUNTY, AZ
08-10-2004 01:27 PM Recording Fee \$10.00

CERTIFICATE OF LOCATION
State of ARIZONA Lode Claim

RECEIVED
B.L.M. AZ STATE OFFICE
2004 AUG 11 A 9:40
PHOENIX, ARIZONA

KNOW ALL PERSONS BY THESE PRESENTS THAT:

Bonanza Explorations, Inc.
290 Gentry Way, Suite 6
Reno, Nevada 89502,

Hereby claims this ground as a lode mining claim. The name of the claim is the **CSA 32** lode mining claim, more particularly described below.

The date of location is the **30 day** of **May, 2004**.

This claim is 1500 feet long and 600 feet wide.

The number of linear feet claimed in length each way from the point of discovery is, **1495** feet in a **North** direction and **5** feet in a **South** direction. The width claimed on each side of the center of the discovery is **300** feet.

The general course of the lode or vein, as near as may be determined is **North-South**.

The lode mining claim is located in the:

SE	Quarter of Section 25	T 7 <i>N</i>	R 20 <i>W</i>
	Quarter of Section 0	T 0	R 0
	Quarter of Section 0	T 0	R 0
	Quarter of Section 0	T 0	R 0

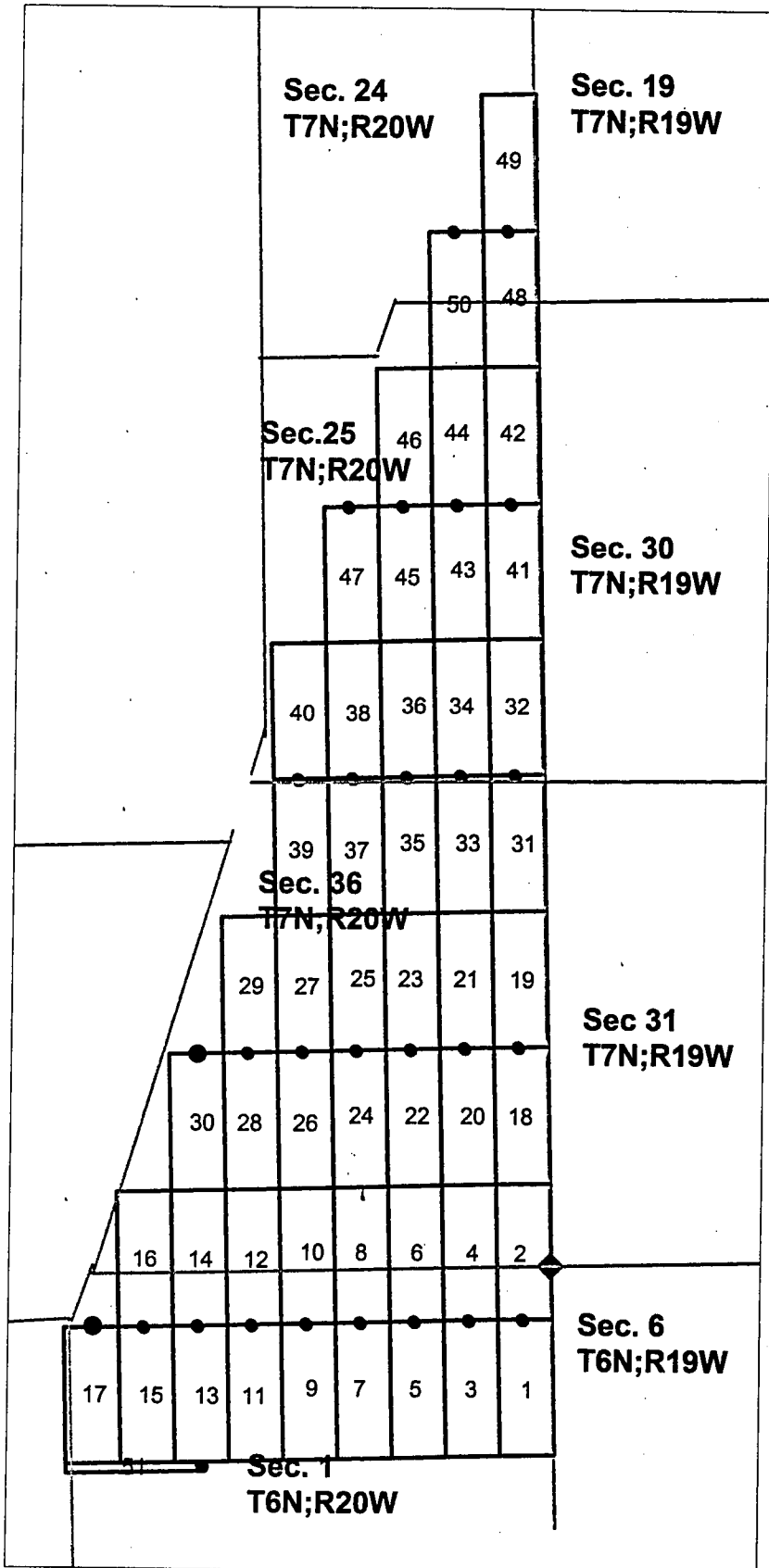
G&SR, La Paz, County, ARIZONA

The SE corner of **CSA 32** is approximately **5385** feet **NORTH** and **0** feet **WEST**, from the NW corner of section **6, T6N R19W**, of the **G&SR, La Paz**, Arizona

By *Robley E. Berry*
Robley E. Berry, Agent for
Bonanza Explorations, Inc.

When recorded return to:

AMC 362268



CSA Claims 1 to 51
The SE corner of CSA 1
is 2115' South of the NW
corner of Section 6, T6 N; R 19 W
G&SRM LaPaz County, Arizona.

Scale 1" = 2000"



2004-04025

Page 1 of 2

Requested By: BONANZA EXPLORATIONS
PATRICIA L WALL, RECORDER
OFFICIAL RECORDS OF LA PAZ COUNTY, AZ
08-10-2004 01:27 PM Recording Fee \$10.00

RECEIVED
B.L.M. AZ STATE OFFICE

2004 AUG 11 A 9:40

PHOENIX, ARIZONA

CERTIFICATE OF LOCATION
State of ARIZONA Lode Claim

KNOW ALL PERSONS BY THESE PRESENTS THAT:

Bonanza Explorations, Inc.
290 Gentry Way, Suite 6
Reno, Nevada 89502,

Hereby claims this ground as a lode mining claim. The name of the claim is the **CSA 33** lode mining claim, more particularly described below.

The date of location is the **30 day** of **May, 2004**.

This claim is 1500 feet long and 600 feet wide.

The number of linear feet claimed in length each way from the point of discovery is, **5** feet in a **North** direction and **1495** feet in a **South** direction. The width claimed on each side of the center of the discovery is **300** feet.

The general course of the lode or vein, as near as may be determined is **North-South**.

The lode mining claim is located in the:

SE	Quarter of Section 25	T 7 <i>N</i>	R 20 <i>W</i>
NE	Quarter of Section 36	T 7 <i>N</i>	R 20 <i>W</i>
	Quarter of Section 0	T 0	R 0
	Quarter of Section 0	T 0	R 0

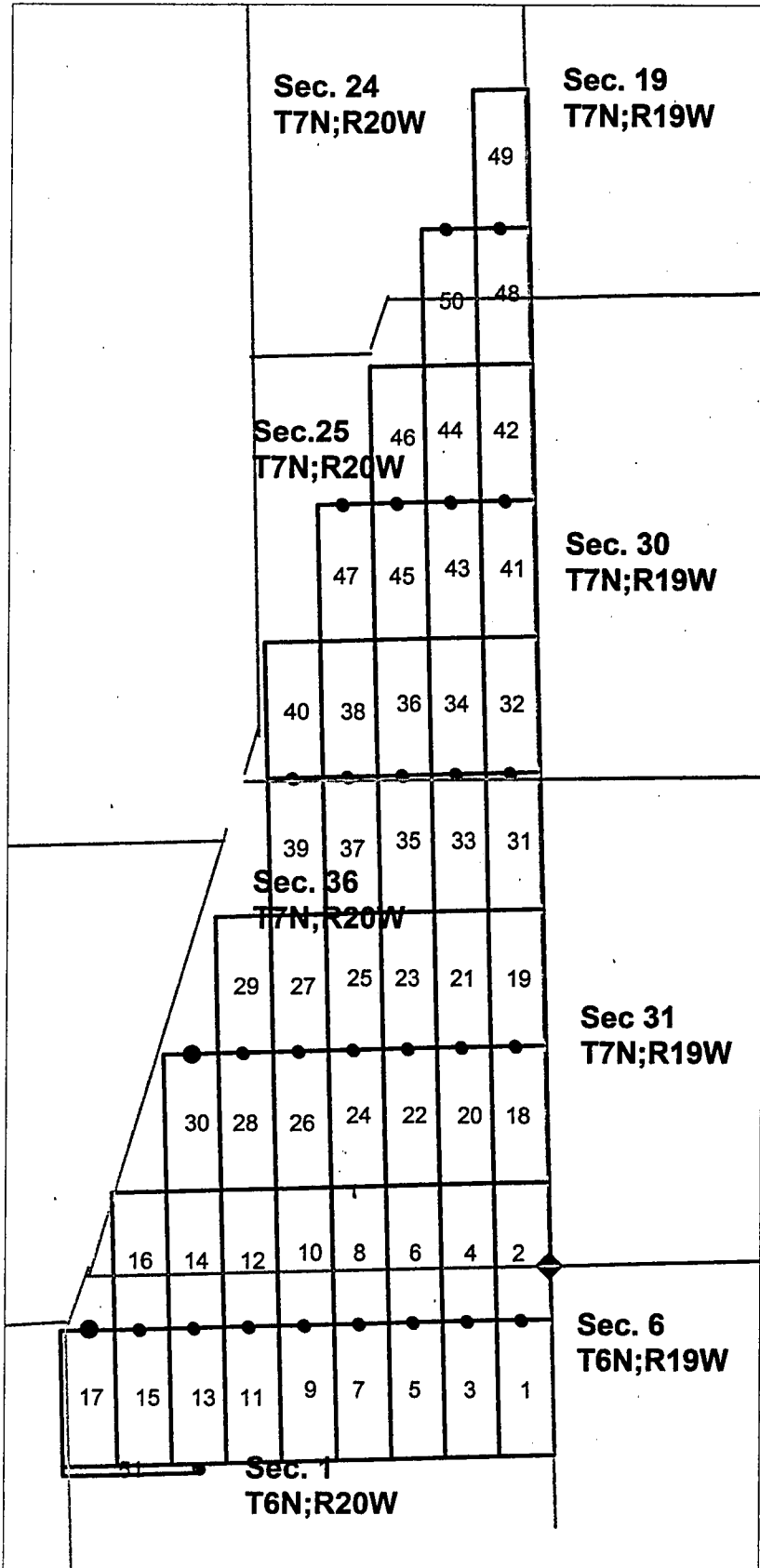
G&SR, La Paz, County, ARIZONA

The NE corner of **CSA 33** is approximately **5385** feet **NORTH** and **600** feet **WEST**, from the NW corner of section **6, T6N R19W**, of the **G&SR, La Paz, Arizona**

By *Robley E. Berry*
Robley E. Berry, Agent for
Bonanza Explorations, Inc.

When recorded return to:

AMC 362269



CSA Claims 1 to 51
The SE corner of CSA 1
is 2115' South of the NW
corner of Section 6, T6 N; R 19 W
G&SRM LaPaz County, Arizona.

Scale 1" = 2000"



2004-04026
Page 1 of 2
Requested By: BONANZA EXPLORATIONS
PATRICIA L WALL, RECORDER
OFFICIAL RECORDS OF LA PAZ COUNTY, AZ
08-10-2004 01:27 PM Recording Fee \$10.00

CERTIFICATE OF LOCATION
State of ARIZONA Lode Claim

PHOENIX, ARIZONA

2004 AUG 11 A 9:40

RECEIVED
B.L.M. AZ STATE OFFICE

KNOW ALL PERSONS BY THESE PRESENTS THAT:

Bonanza Explorations, Inc.
290 Gentry Way, Suite 6
Reno, Nevada 89502,

Hereby claims this ground as a lode mining claim. The name of the claim is the **CSA 34** lode mining claim, more particularly described below.

The date of location is the **30 day** of **May, 2004**.

This claim is 1500 feet long and 600 feet wide.

The number of linear feet claimed in length each way from the point of discovery is, **1495** feet in a **North** direction and **5** feet in a **South** direction. The width claimed on each side of the center of the discovery is **300** feet.

The general course of the lode or vein, as near as may be determined is **North-South**.

The lode mining claim is located in the:

SE	Quarter of Section 25	T 7 <i>N</i>	R 20 <i>W</i>
	Quarter of Section 0	T 0	R 0
	Quarter of Section 0	T 0	R 0
	Quarter of Section 0	T 0	R 0

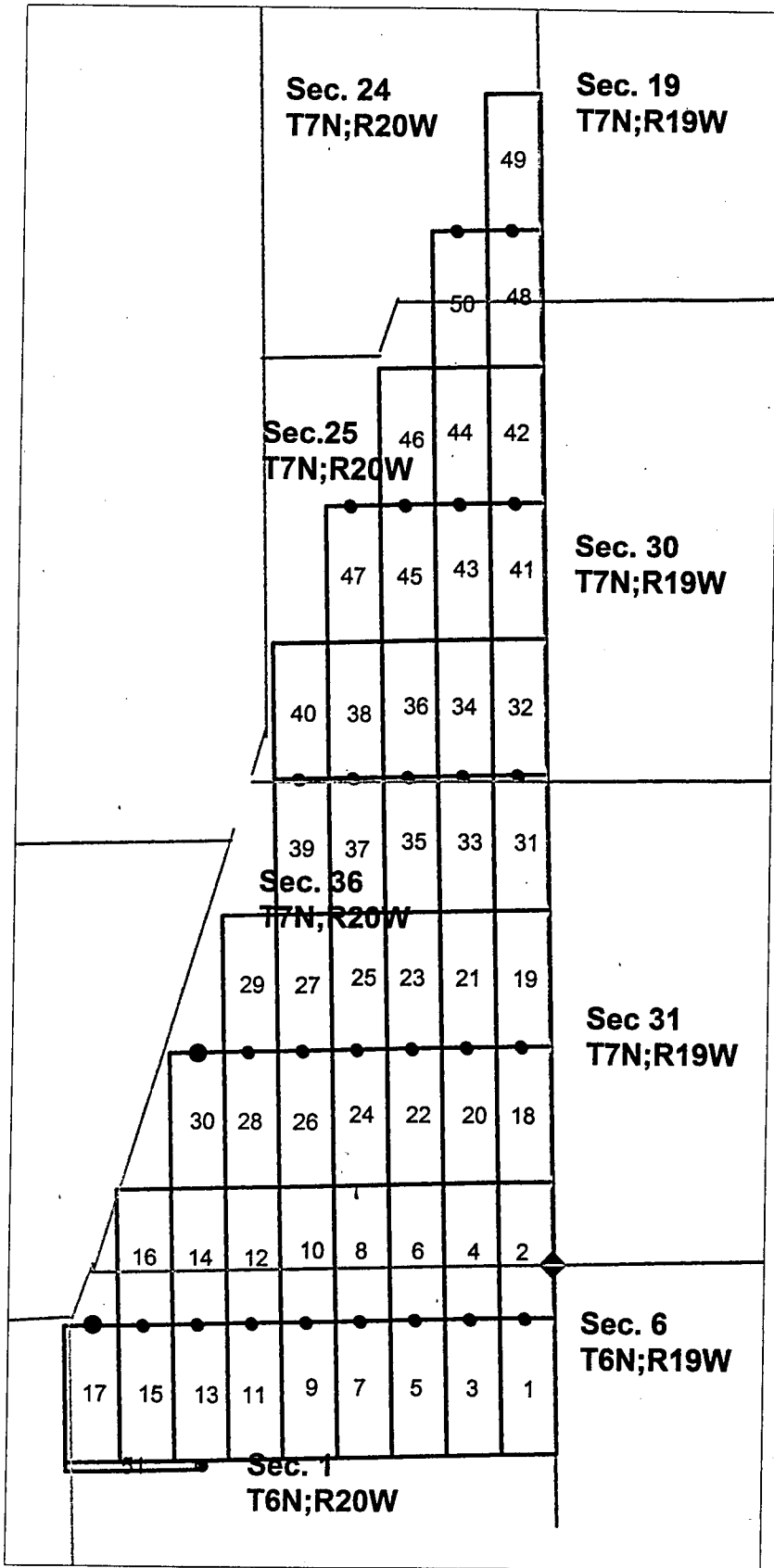
G&SR, La Paz, County, ARIZONA

The SE corner of **CSA 34** is approximately **5385** feet **NORTH** and **600** feet **WEST**, from the NW corner of section 6, T6N R19W, of the **G&SR, La Paz, Arizona**

By *Robley E. Berry*
Robley E. Berry, Agent for
Bonanza Explorations, Inc.

When recorded return to:

AMB 3622710



CSA Claims 1 to 51
The SE corner of CSA 1
is 2115' South of the NW
corner of Section 6, T6 N; R 19 W
G&SRM LaPaz County, Arizona.

Scale 1" = 2000"



2004-04027

Page 1 of 2

Requested By: BONANZA EXPLORATIONS
PATRICIA L WALL, RECORDER
OFFICIAL RECORDS OF LA PAZ COUNTY, AZ
08-10-2004 01:27 PM Recording Fee \$10.00

RECEIVED
B.L.M. AZ STATE OFFICE

2004 AUG 11 A 9:40

PHOENIX, ARIZONA

CERTIFICATE OF LOCATION
State of ARIZONA Lode Claim

KNOW ALL PERSONS BY THESE PRESENTS THAT:

Bonanza Explorations, Inc.
290 Gentry Way, Suite 6
Reno, Nevada 89502,

Hereby claims this ground as a lode mining claim. The name of the claim is the **CSA 35** lode mining claim, more particularly described below.

The date of location is the **30 day** of **May, 2004.**

This claim is 1500 feet long and 600 feet wide.

The number of linear feet claimed in length each way from the point of discovery is, **5** feet in a **North** direction and **1495** feet in a **South** direction. The width claimed on each side of the center of the discovery is **300** feet.


The general course of the lode or vein, as near as may be determined is **North-South.**

The lode mining claim is located in the:

SE	Quarter of Section 25	T 7 <i>N</i>	R 20 <i>W</i>
NE	Quarter of Section 36	T 7 <i>N</i>	R 20 <i>W</i>
	Quarter of Section 0	T 0	R 0
	Quarter of Section 0	T 0	R 0

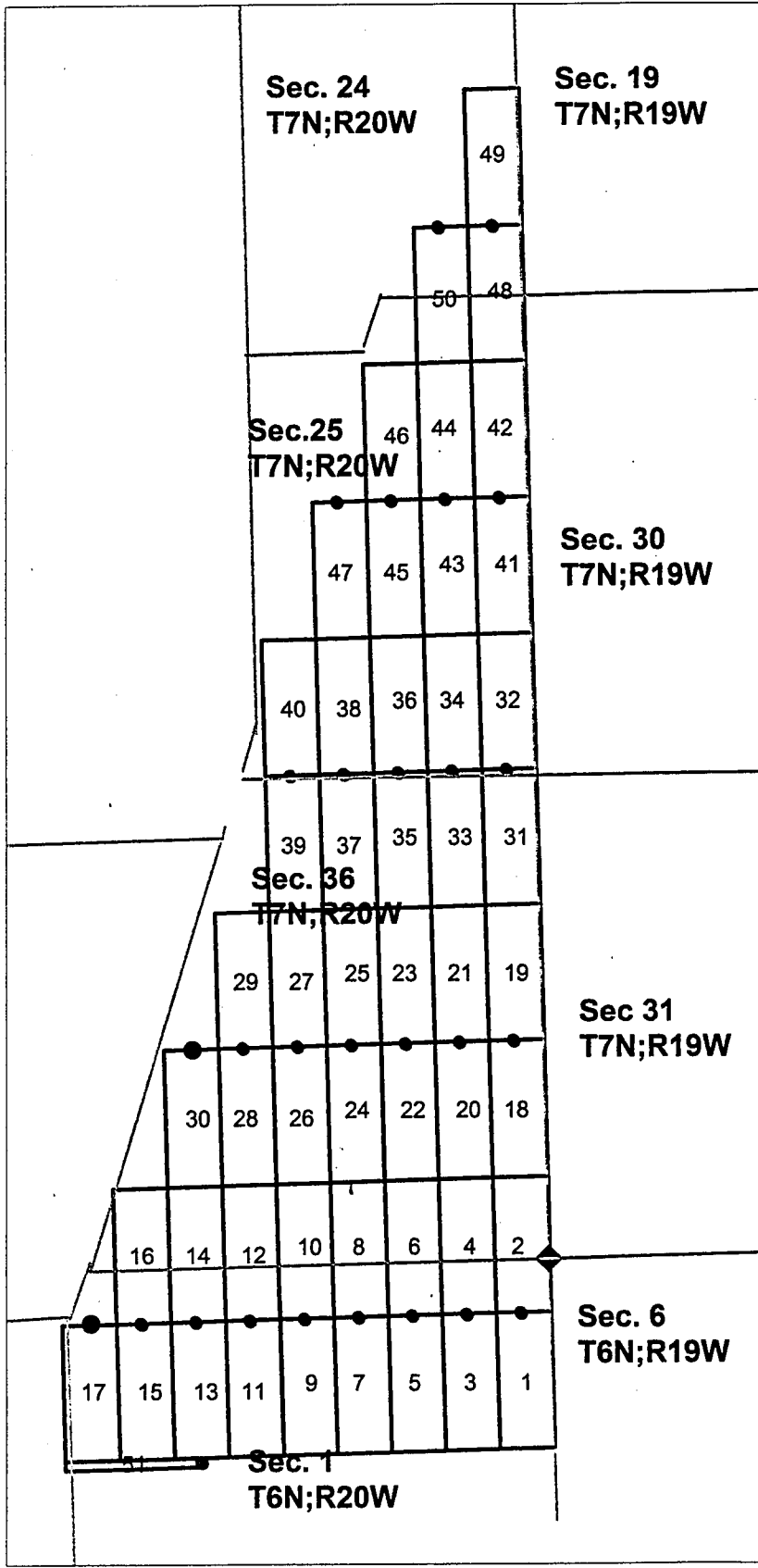
G&SR, La Paz, County, ARIZONA

The NE corner of **CSA 35** is approximately **5385** feet **NORTH** and **1200** feet **WEST**, from the NW corner of section 6, **T6N R19W**, of the **G&SR, La Paz**, Arizona

By 
Robley E. Berry, Agent for
Bonanza Explorations, Inc.

AMC 362271

When recorded return to:



CSA Claims 1 to 51
The SE corner of CSA 1
is 2115' South of the NW
corner of Section 6, T6 N; R 19 W
G&SRM LaPaz County, Arizona.

Scale 1" = 2000"



2004-04028
Page 1 of 2
Requested By: BONANZA EXPLORATIONS
PATRICIA L WALL, RECORDER
OFFICIAL RECORDS OF LA PAZ COUNTY, AZ
08-10-2004 01:27 PM Recording Fee \$10.00

RECEIVED
B.L.M. AZ STATE OFFICE
2004 AUG 11 A 9:40
PHOENIX, ARIZONA

CERTIFICATE OF LOCATION
State of ARIZONA Lode Claim

KNOW ALL PERSONS BY THESE PRESENTS THAT:

Bonanza Explorations, Inc.
290 Gentry Way, Suite 6
Reno, Nevada 89502,

Hereby claims this ground as a lode mining claim. The name of the claim is the **CSA 36** lode mining claim, more particularly described below.

The date of location is the **30 day** of **May, 2004**.

This claim is 1500 feet long and 600 feet wide.

The number of linear feet claimed in length each way from the point of discovery is, **1495** feet in a **North** direction and **5** feet in a **South** direction. The width claimed on each side of the center of the discovery is **300** feet.

The general course of the lode or vein, as near as may be determined is **North-South**.

The lode mining claim is located in the:

SE	Quarter of Section 25	T 7 <i>M</i>	R 20 <i>W</i>
	Quarter of Section 0	T 0	R 0
	Quarter of Section 0	T 0	R 0
	Quarter of Section 0	T 0	R 0

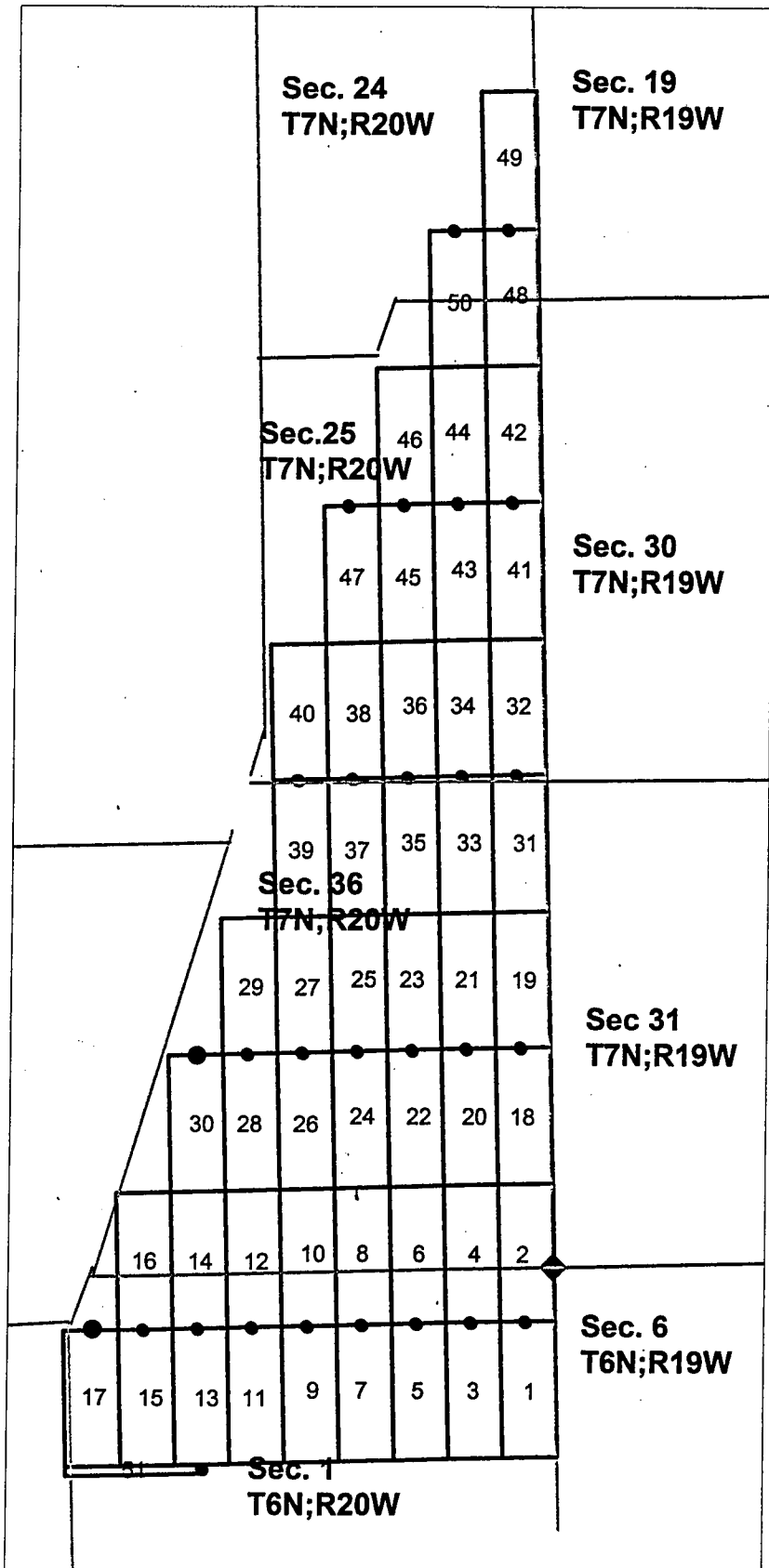
G&SR, La Paz, County, ARIZONA

The SE corner of **CSA 36** is approximately **5385** feet **NORTH** and **1200** feet **WEST**, from the NW corner of section 6, T6N R19W, of the **G&SR, La Paz**, Arizona

By *Robley E. Berry*
Robley E. Berry, Agent for
Bonanza Explorations, Inc.

When recorded return to:

AMG 362272



CSA Claims 1 to 51
The SE corner of CSA 1
is 2115' South of the NW
corner of Section 6, T6 N; R 19 W
G&SRM LaPaz County, Arizona.

Scale 1" = 2000"



2004-04029
Page 1 of 2
Requested By: BONANZA EXPLORATIONS
PATRICIA L WALL, RECORDER
OFFICIAL RECORDS OF LA PAZ COUNTY, AZ
08-10-2004 01:27 PM Recording Fee \$10.00

RECEIVED
B.L.M. AZ STATE OFFICE

2004 AUG 11 A 9:40

PHOENIX, ARIZONA

CERTIFICATE OF LOCATION
State of ARIZONA Lode Claim

KNOW ALL PERSONS BY THESE PRESENTS THAT:

Bonanza Explorations, Inc.
290 Gentry Way, Suite 6
Reno, Nevada 89502,

When recorded return to:

Hereby claims this ground as a lode mining claim. The name of the claim is the **CSA 37** lode mining claim, more particularly described below.

The date of location is the **30 day** of **May, 2004**.

This claim is 1500 feet long and 600 feet wide.

The number of linear feet claimed in length each way from the point of discovery is, **5 feet** in a **North** direction and **1495 feet** in a **South** direction. The width claimed on each side of the center of the discovery is **300 feet**.

The general course of the lode or vein, as near as may be determined is **North-South**.

The lode mining claim is located in the:

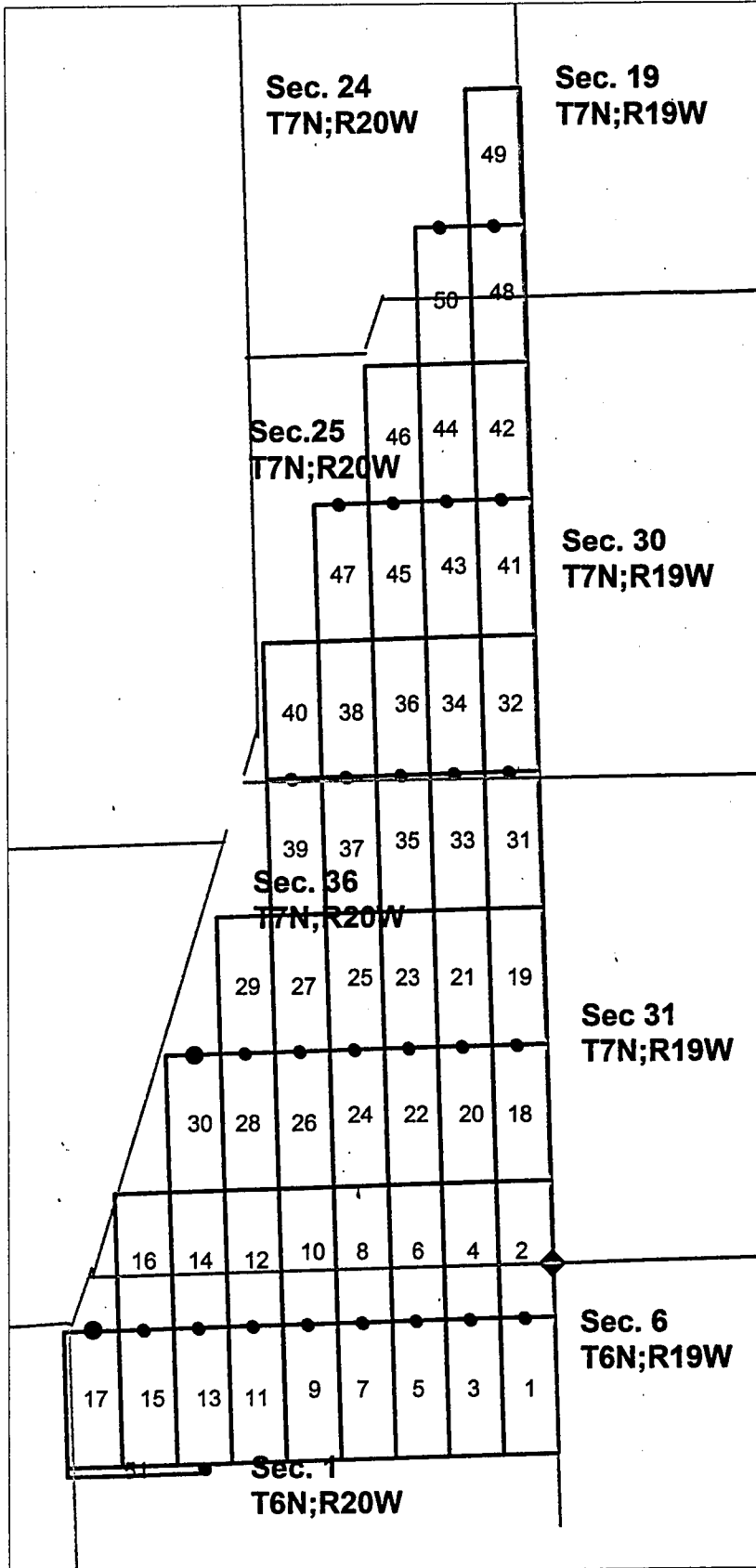
SE	Quarter of Section 25	T 7 <i>N</i>	R 20 <i>W</i>
NE	Quarter of Section 36	T 7 <i>N</i>	R 20 <i>W</i>
	Quarter of Section 0	T 0	R 0
	Quarter of Section 0	T 0	R 0

G&SR, La Paz, County, ARIZONA

The NE corner of **CSA 37** is approximately **5385 feet NORTH** and **1800 feet WEST**, from the NW corner of section **6, T6N R19W**, of the **G&SR, La Paz, Arizona**


By *Kelly Berry*
Robley E. Berry, Agent for
Bonanza Explorations, Inc.

AMC 362273



CSA Claims 1 to 51
The SE corner of CSA 1
is 2115' South of the NW
corner of Section 6, T6 N; R 19 W
G&SRM LaPaz County, Arizona.

Scale 1" = 2000"



2004-04030

Page 1 of 2

Requested By: BONANZA EXPLORATIONS
PATRICIA L WALL, RECORDER
OFFICIAL RECORDS OF LA PAZ COUNTY, AZ
08-10-2004 01:27 PM Recording Fee \$10.00

RECEIVED
B.L.M. AZ STATE OFFICE

2004 AUG 11 A 9:40

PHOENIX, ARIZONA

CERTIFICATE OF LOCATION
State of ARIZONA Lode Claim

When recorded return to:

KNOW ALL PERSONS BY THESE PRESENTS THAT:

Bonanza Explorations, Inc.
290 Gentry Way, Suite 6
Reno, Nevada 89502,

Hereby claims this ground as a lode mining claim. The name of the claim is the **CSA 38** lode mining claim, more particularly described below.

The date of location is the **30 day** of **May, 2004**.

This claim is 1500 feet long and 600 feet wide.

The number of linear feet claimed in length each way from the point of discovery is, **1495** feet in a **North** direction and **5** feet in a **South** direction. The width claimed on each side of the center of the discovery is **300** feet.

The general course of the lode or vein, as near as may be determined is **North-South**.

The lode mining claim is located in the:

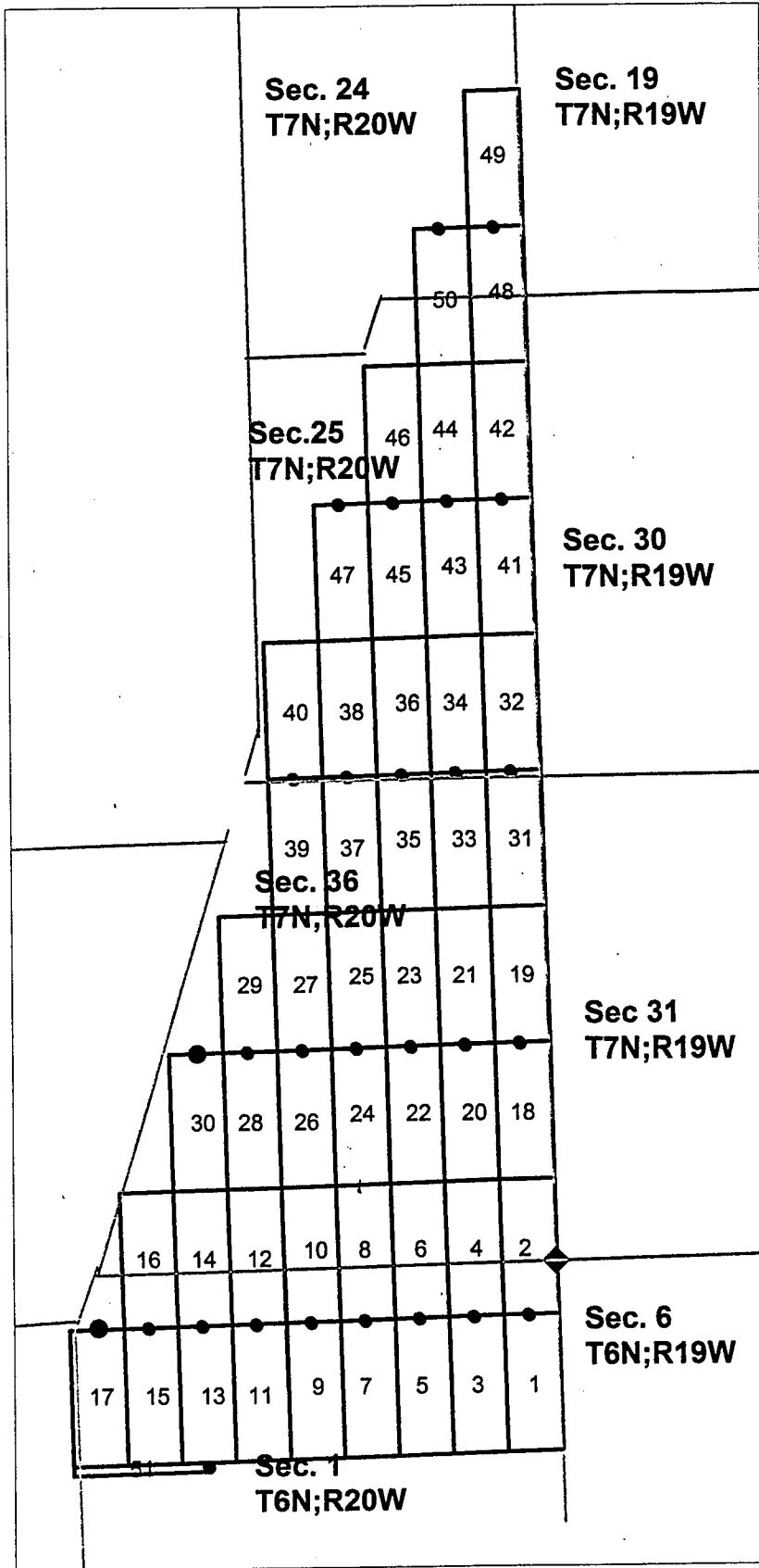
SE	Quarter of Section 25	T 7 <i>M</i>	R 20 <i>W</i>
	Quarter of Section 0	T 0	R 0
	Quarter of Section 0	T 0	R 0
	Quarter of Section 0	T 0	R 0

G&SR, La Paz, County, ARIZONA

The SE corner of **CSA 38** is approximately **5385** feet **NORTH** and **1800** feet **WEST**, from the NW corner of section 6, **T6N R19W**, of the **G&SR, La Paz**, Arizona

By *Robby E. Berry*
Robby E. Berry, Agent for
Bonanza Explorations, Inc.

AMC 362274



CSA Claims 1 to 51
The SE corner of CSA 1
is 2115' South of the NW
corner of Section 6, T6 N; R 19 W
G&SRM LaPaz County, Arizona.

Scale 1" = 2000"



2004-04031

Page 1 of 2

Requested By: BONANZA EXPLORATIONS
PATRICIA L WALL, RECORDER
OFFICIAL RECORDS OF LA PAZ COUNTY, AZ
08-10-2004 01:27 PM Recording Fee \$10.00

RECEIVED
B.L.M. AZ STATE OFFICE
2004 AUG 11 A 9:40
PHOENIX, ARIZONA

CERTIFICATE OF LOCATION
State of ARIZONA Lode Claim

KNOW ALL PERSONS BY THESE PRESENTS THAT:

Bonanza Explorations, Inc.
290 Gentry Way, Suite 6
Reno, Nevada 89502,

When recorded return to:

Hereby claims this ground as a lode mining claim. The name of the claim is the **CSA 39** lode mining claim, more particularly described below.

The date of location is the **30 day** of **May, 2004.**

This claim is 1500 feet long and 600 feet wide.

The number of linear feet claimed in length each way from the point of discovery is, **5** feet in a **North** direction and **1495** feet in a **South** direction. The width claimed on each side of the center of the discovery is **300** feet.

The general course of the lode or vein, as near as may be determined is **North-South.**

The lode mining claim is located in the:

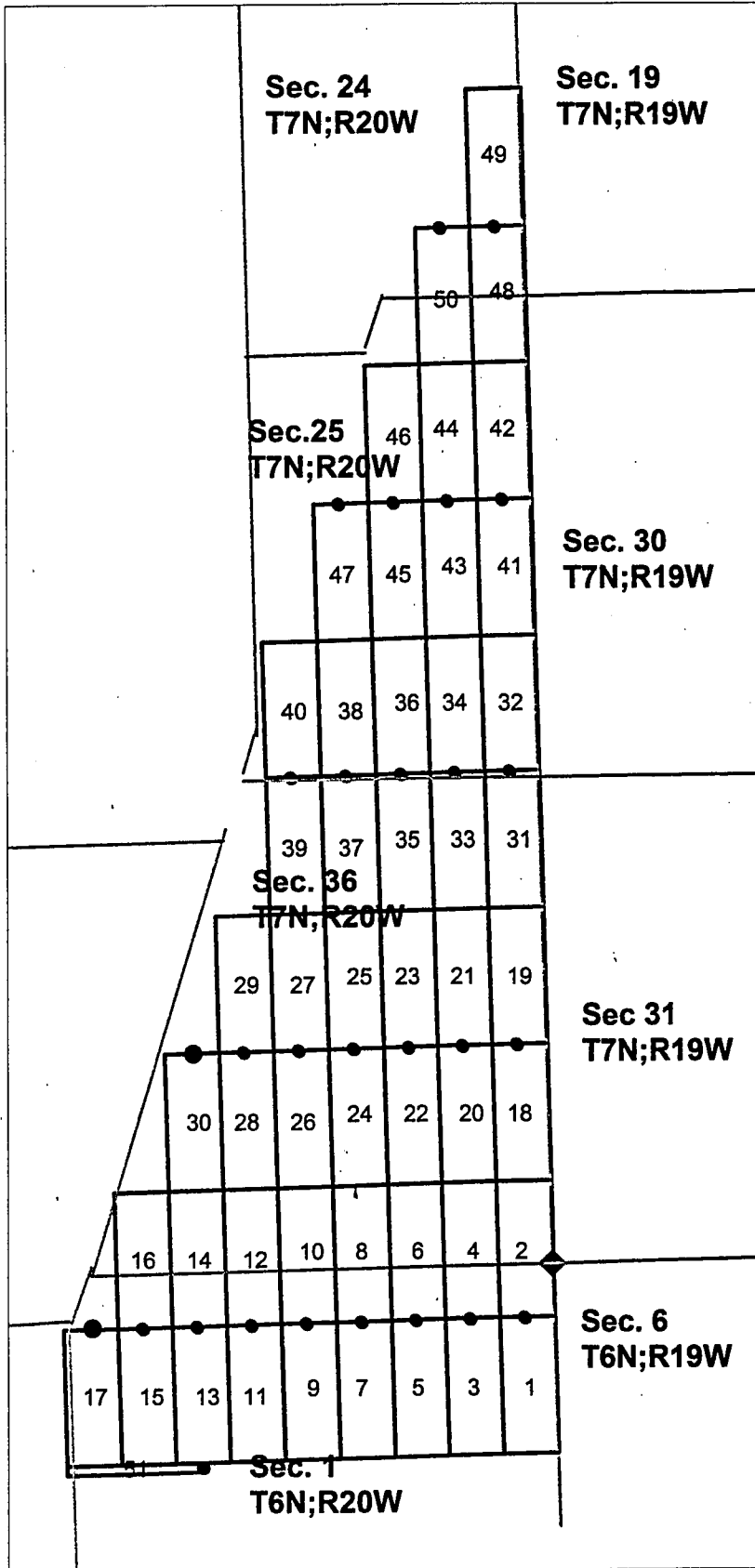
SE	Quarter of Section 25	T 7 <i>N</i>	R 20 <i>W</i>
SW	Quarter of Section 25	T 7 <i>N</i>	R 20 <i>W</i>
NE	Quarter of Section 36	T 7 <i>N</i>	R 20 <i>W</i>
NW	Quarter of Section 36	T 7 <i>N</i>	R 20 <i>W</i>

G&SR, La Paz, County, ARIZONA

The **NE** corner of **CSA 39** is approximately **5385** feet **NORTH** and **2400** feet **WEST**, from the **NW** corner of section **6**, **T6N R19W**, of the **G&SR, La Paz**, Arizona

By *Robley E. Berry*
Robley E. Berry, Agent for
Bonanza Explorations, Inc.

AMC 362275



CSA Claims 1 to 51
The SE corner of CSA 1
is 2115' South of the NW
corner of Section 6, T6 N; R 19 W
G&SRM LaPaz County, Arizona.

Scale 1" = 2000"



2004-04032

Page 1 of 2

Requested By: BONANZA EXPLORATIONS
PATRICIA L WALL, RECORDER
OFFICIAL RECORDS OF LA PAZ COUNTY, AZ
08-10-2004 01:27 PM Recording Fee \$10.00

RECEIVED
B.L.M. AZ STATE OFFICE
2004 AUG 11 A 9:40
PHOENIX, ARIZONA

CERTIFICATE OF LOCATION
State of ARIZONA Lode Claim

KNOW ALL PERSONS BY THESE PRESENTS THAT:

Bonanza Explorations, Inc.
290 Gentry Way, Suite 6
Reno, Nevada 89502,

When recorded return to:

Hereby claims this ground as a lode mining claim. The name of the claim is the **CSA 40** lode mining claim, more particularly described below.

The date of location is the **30 day** of **May, 2004**.

This claim is 1500 feet long and 600 feet wide.

The number of linear feet claimed in length each way from the point of discovery is, **1495** feet in a **North** direction and **5** feet in a **South** direction. The width claimed on each side of the center of the discovery is **300** feet.

The general course of the lode or vein, as near as may be determined is **North-South**.

The lode mining claim is located in the:

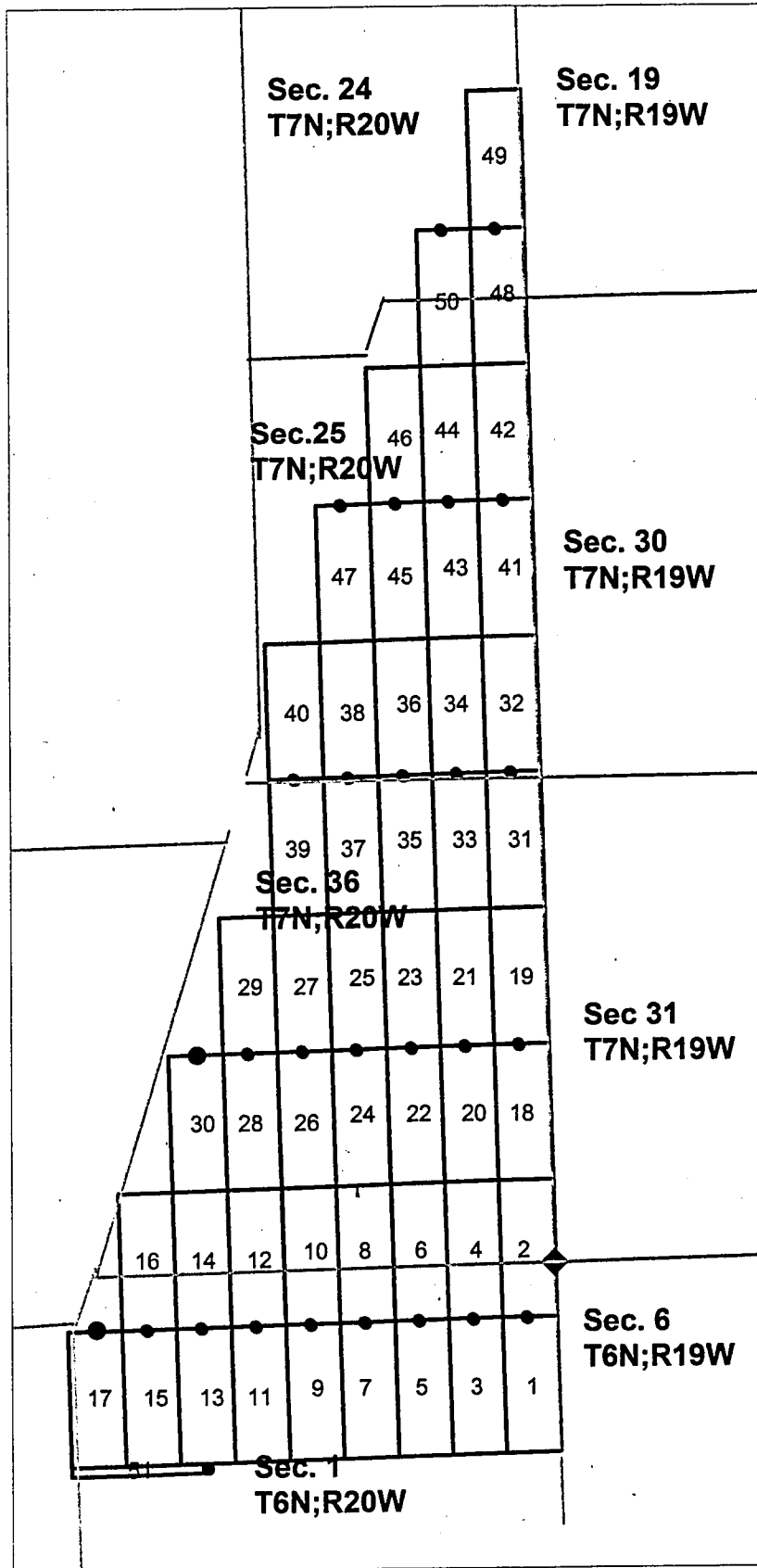
SE	Quarter of Section 25	T 7 N	R 20 W
SW	Quarter of Section 25	T 7 N	R 20 W
	Quarter of Section 0	T 0	R 0
	Quarter of Section 0	T 0	R 0

G&SR, La Paz, County, ARIZONA

The SE corner of **CSA 40** is approximately **5385** feet **NORTH** and **2400** feet **WEST**, from the NW corner of section 6, T6N R19W, of the **G&SR, La Paz, Arizona**

By *Robley H. Berry*
Robley H. Berry, Agent for
Bonanza Explorations, Inc.

AMG 362276



CSA Claims 1 to 51
The SE corner of CSA 1
is 2115' South of the NW
corner of Section 6, T6 N; R 19 W
G&SRM LaPaz County, Arizona.

Scale 1" = 2000"



2004-04033

Page 1 of 2

Requested By: BONANZA EXPLORATIONS
PATRICIA L WALL, RECORDER
OFFICIAL RECORDS OF LA PAZ COUNTY, AZ
08-10-2004 01:27 PM Recording Fee \$10.00

CERTIFICATE OF LOCATION
State of ARIZONA Lode Claim

PHOENIX, ARIZONA

2004 AUG 11 A 9:40

RECEIVED
B.L.M. AZ STATE OFFICE

KNOW ALL PERSONS BY THESE PRESENTS THAT:

Bonanza Explorations, Inc.
290 Gentry Way, Suite 6
Reno, Nevada 89502,

When recorded return to:

Hereby claims this ground as a lode mining claim. The name of the claim is the **CSA 41** lode mining claim, more particularly described below.

The date of location is the **30 day** of **May, 2004**.

This claim is 1500 feet long and 600 feet wide.

The number of linear feet claimed in length each way from the point of discovery is, **5** feet in a **North** direction and **1495** feet in a **South** direction. The width claimed on each side of the center of the discovery is **300** feet.

The general course of the lode or vein, as near as may be determined is **North-South**.

The lode mining claim is located in the:

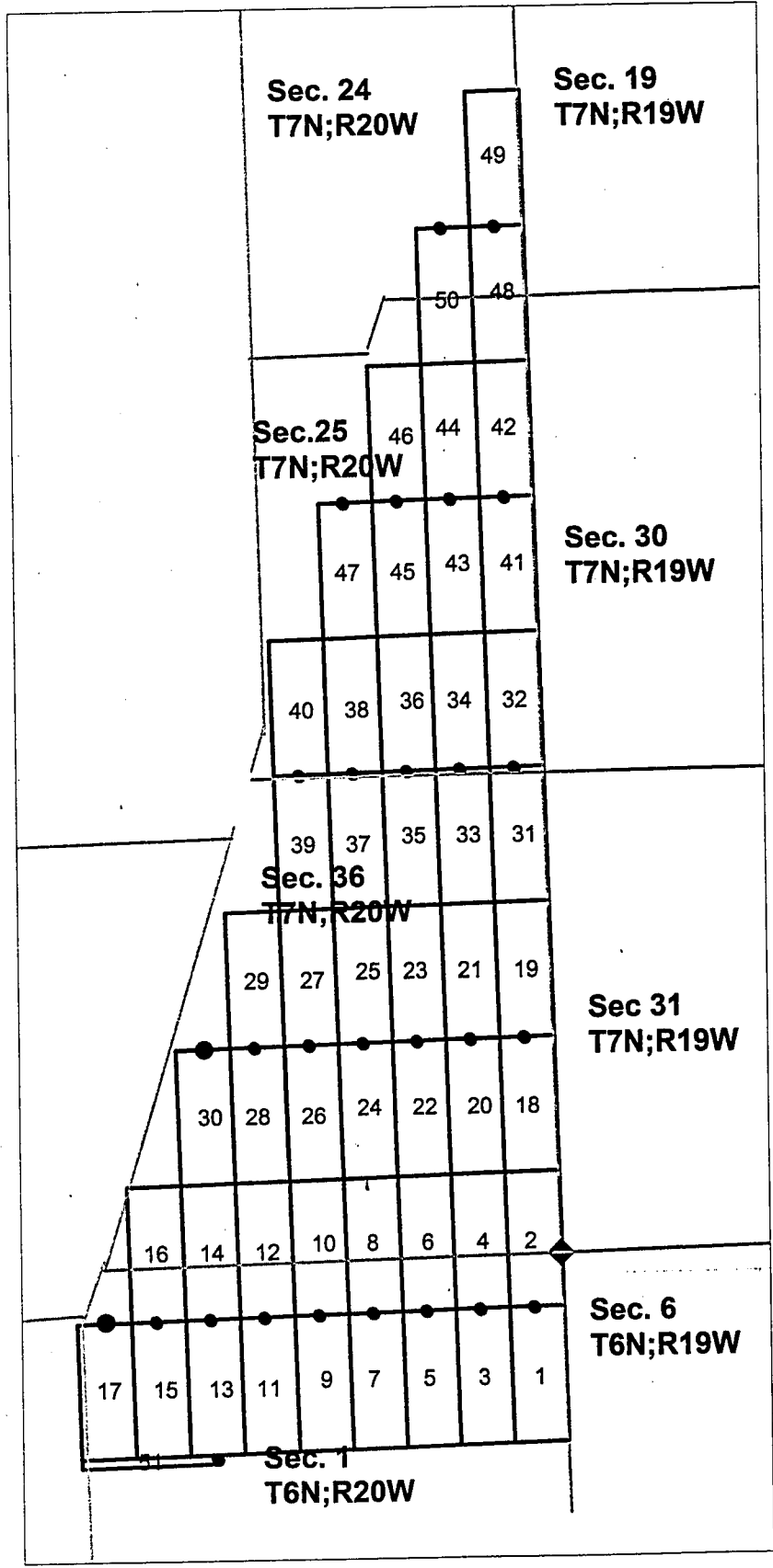
NE	Quarter of Section 25	T 7 N	R 20 W
SE	Quarter of Section 25	T 7 N	R 20 W
	Quarter of Section 0	T 0	R 0
	Quarter of Section 0	T 0	R 0

G&SR, La Paz, County, ARIZONA

The NE corner of **CSA 41** is approximately **8385** feet **NORTH** and **0** feet **WEST**, from the NW corner of section 6, T6N R19W, of the **G&SR, La Paz, Arizona**

By *Robley E. Berry*
Robley E. Berry, Agent for
Bonanza Explorations, Inc.

AMC 362277



CSA Claims 1 to 51
The SE corner of CSA 1
is 2115' South of the NW
corner of Section 6, T6 N; R 19 W
G&SRM LaPaz County, Arizona.

Scale 1" = 2000"



2004-04034
Page 1 of 2
Requested By: BONANZA EXPLORATIONS
PATRICIA L WALL, RECORDER
OFFICIAL RECORDS OF LA PAZ COUNTY, AZ
08-10-2004 01:27 PM Recording Fee \$10.00

RECEIVED
B.L.M. AZ STATE OFFICE
2004 AUG 11 A 9:40
PHOENIX, ARIZONA

CERTIFICATE OF LOCATION

State of ARIZONA Lode Claim

KNOW ALL PERSONS BY THESE PRESENTS THAT:

Bonanza Explorations, Inc.
290 Gentry Way, Suite 6
Reno, Nevada 89502,

Hereby claims this ground as a lode mining claim. The name of the claim is the **CSA 42** lode mining claim, more particularly described below.

The date of location is the **30 day** of **May, 2004**.

This claim is 1500 feet long and 600 feet wide.

The number of linear feet claimed in length each way from the point of discovery is, **1495** feet in a North direction and **5** feet in a South direction. The width claimed on each side of the center of the discovery is **300** feet.

The general course of the lode or vein, as near as may be determined is **North-South**.

The lode mining claim is located in the:

NE	Quarter of Section 25	T 7 <i>N</i>	R 20 <i>W</i>
	Quarter of Section 0	T 0	R 0
	Quarter of Section 0	T 0	R 0
	Quarter of Section 0	T 0	R 0

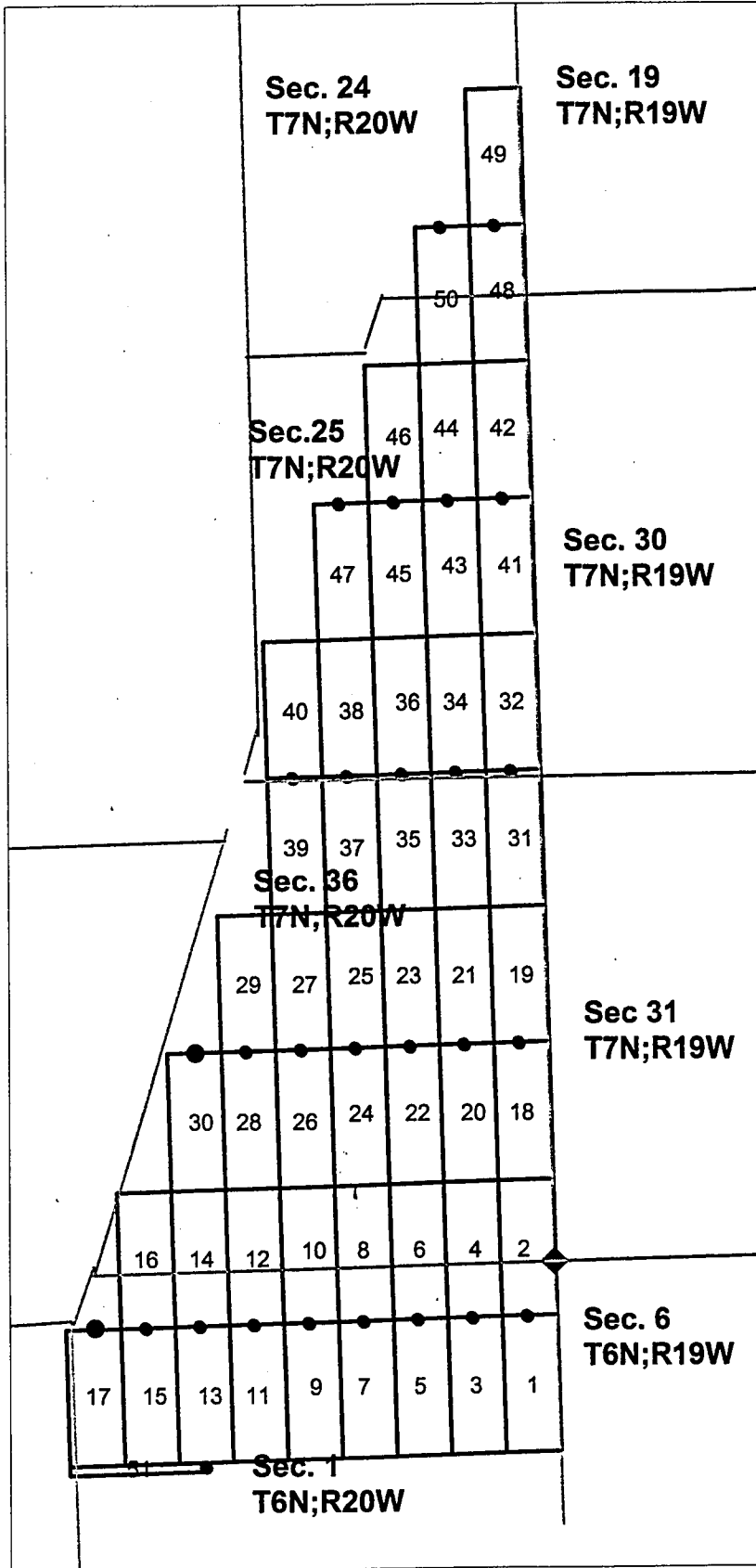
G&SR, La Paz, County, ARIZONA

The SE corner of **CSA 42** is approximately **8385** feet **NORTH** and **0** feet **WEST**, from the NW corner of section **6, T6N R19W**, of the **G&SR, La Paz, Arizona**

By *Robley H. Berry*
Robley H. Berry, Agent for
Bonanza Explorations, Inc.

When recorded return to:

ANC 362278



CSA Claims 1 to 51
The SE corner of CSA 1
is 2115' South of the NW
corner of Section 6, T6 N; R 19 W
G&SRM LaPaz County, Arizona.

Scale 1" = 2000"



2004-04035

Page 1 of 2

Requested By: BONANZA EXPLORATIONS
PATRICIA L WALL, RECORDER
OFFICIAL RECORDS OF LA PAZ COUNTY, AZ
08-10-2004 01:27 PM Recording Fee \$10.00

CERTIFICATE OF LOCATION
State of ARIZONA Lode Claim

PHOENIX, ARIZONA

2004 AUG 11 A 9:40

RECEIVED
B.L.M. AZ STATE OFFICE

KNOW ALL PERSONS BY THESE PRESENTS THAT:

Bonanza Explorations, Inc.
290 Gentry Way, Suite 6
Reno, Nevada 89502,

Hereby claims this ground as a lode mining claim. The name of the claim is the **CSA 43** lode mining claim, more particularly described below.

The date of location is the **30 day** of **May, 2004**.

This claim is 1500 feet long and 600 feet wide.

The number of linear feet claimed in length each way from the point of discovery is, **5 feet** in a **North** direction and **1495 feet** in a **South** direction. The width claimed on each side of the center of the discovery is **300 feet**.

The general course of the lode or vein, as near as may be determined is **North-South**.

The lode mining claim is located in the:

NE	Quarter of Section 25	T 7 <i>N</i>	R 20 <i>W</i>
SE	Quarter of Section 25	T 7 <i>N</i>	R 20 <i>W</i>
	Quarter of Section 0	T 0	R 0
	Quarter of Section 0	T 0	R 0

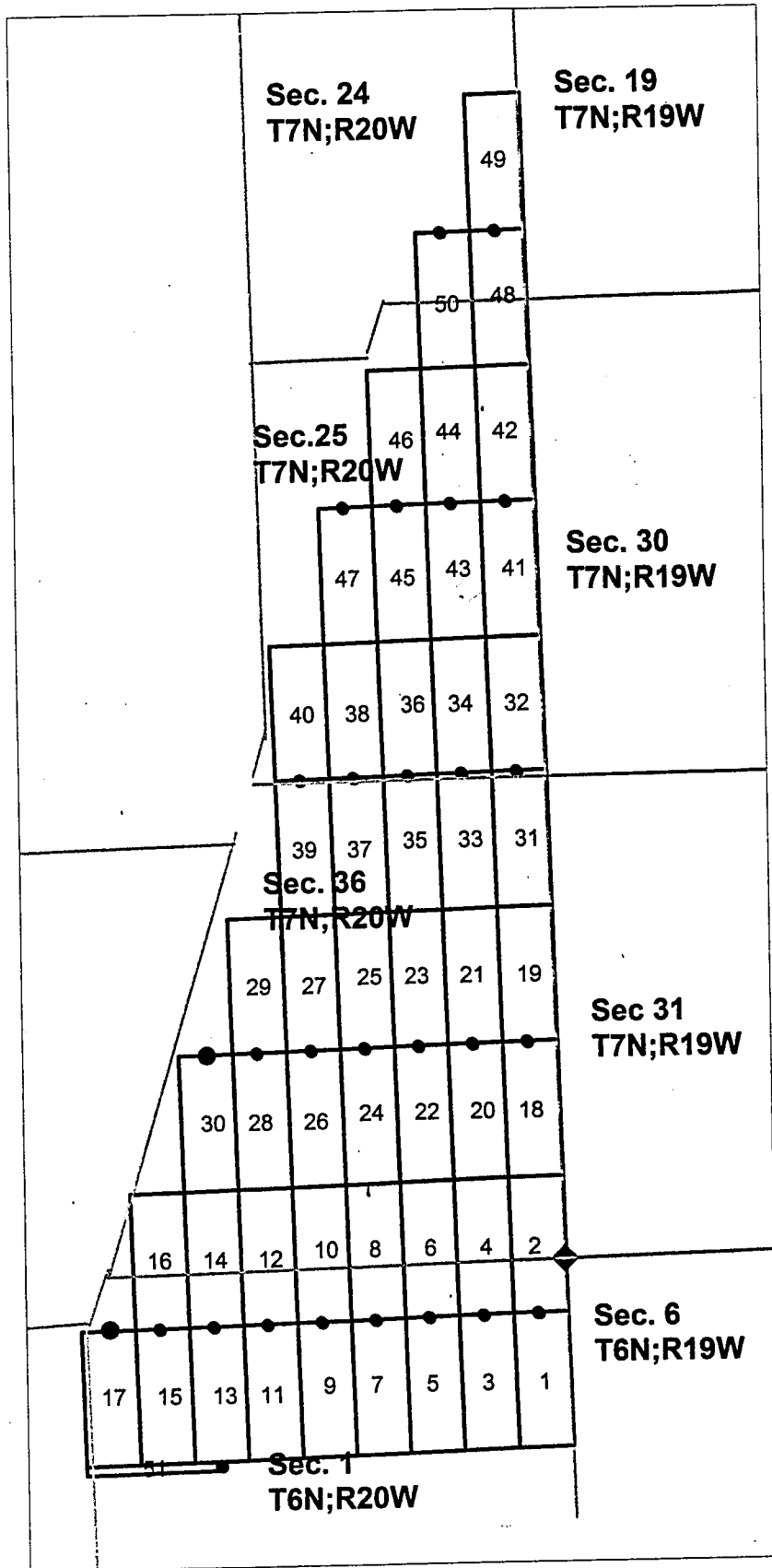
G&SR, La Paz, County, ARIZONA

The NE corner of **CSA 43** is approximately **8385 feet NORTH** and **600 feet WEST**, from the NW corner of section **6, T6N R19W**, of the **G&SR, La Paz, Arizona**

By *Robley E. Berry*
Robley E. Berry, Agent for
Bonanza Explorations, Inc.

When recorded return to:

AMC 362279



CSA Claims 1 to 51
The SE corner of CSA 1
is 2115' South of the NW
corner of Section 6, T6 N; R 19 W
G&SRM LaPaz County, Arizona.

Scale 1" = 2000"



2004-04036
Page 1 of 2
Requested By: BONANZA EXPLORATIONS
PATRICIA L WALL, RECORDER
OFFICIAL RECORDS OF LA PAZ COUNTY, AZ
08-10-2004 01:27 PM Recording Fee \$10.00

CERTIFICATE OF LOCATION
State of ARIZONA Lode Claim

RECEIVED
B.L.M. AZ STATE OFFICE
2004 AUG 11 A 9:40
PHOENIX, ARIZONA

KNOW ALL PERSONS BY THESE PRESENTS THAT:

Bonanza Explorations, Inc.
290 Gentry Way, Suite 6
Reno, Nevada 89502,

When recorded return to:

Hereby claims this ground as a lode mining claim. The name of the claim is the **CSA 44** lode mining claim, more particularly described below.

The date of location is the **30 day** of **May, 2004**.

This claim is 1500 feet long and 600 feet wide.

The number of linear feet claimed in length each way from the point of discovery is, **1495** feet in a **North** direction and **5** feet in a **South** direction. The width claimed on each side of the center of the discovery is **300** feet.


The general course of the lode or vein, as near as may be determined is **North-South**.

The lode mining claim is located in the:

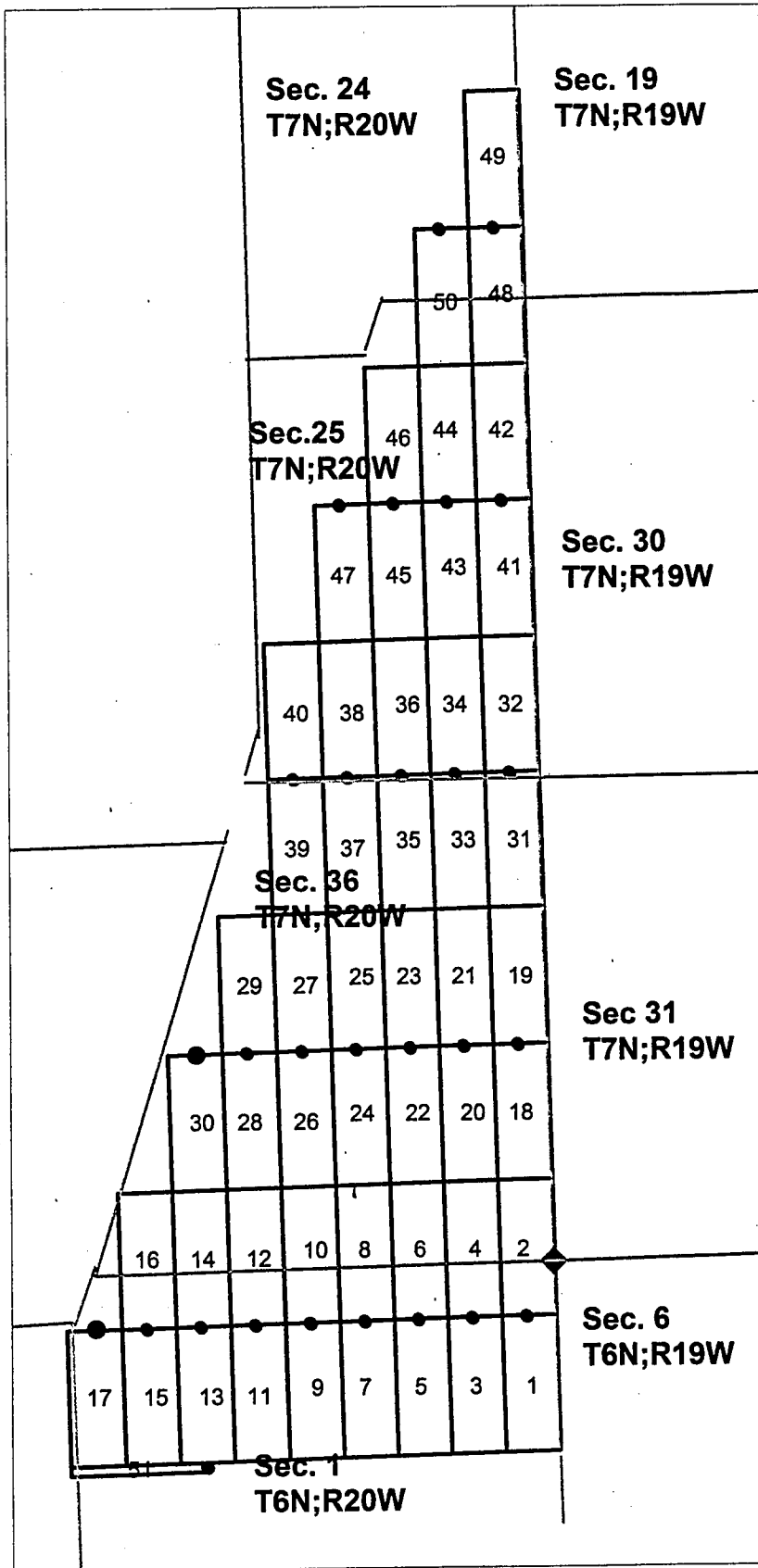
NE	Quarter of Section 25	T 7 <i>H</i>	R 20 <i>W</i>
	Quarter of Section 0	T 0	R 0
	Quarter of Section 0	T 0	R 0
	Quarter of Section 0	T 0	R 0

G&SR, La Paz, County, ARIZONA

The SE corner of **CSA 44** is approximately **8385** feet **NORTH** and **600** feet **WEST**, from the NW corner of section 6, T6N R19W, of the **G&SR, La Paz**, Arizona

By 
Robley E. Berry, Agent for
Bonanza Explorations, Inc.

AMC 362280



CSA Claims 1 to 51
The SE corner of CSA 1
is 2115' South of the NW
corner of Section 6, T6 N; R 19 W
G&SRM LaPaz County, Arizona.

Scale 1" = 2000"



2004-04037

Page 1 of 2

Requested By: BONANZA EXPLORATIONS
PATRICIA L WALL, RECORDER
OFFICIAL RECORDS OF LA PAZ COUNTY, AZ
08-10-2004 01:27 PM Recording Fee \$10.00

RECEIVED
B.L.M. AZ STATE OFFICE
2004 AUG 11 A 9:40
PHOENIX, ARIZONA

CERTIFICATE OF LOCATION
State of ARIZONA Lode Claim

KNOW ALL PERSONS BY THESE PRESENTS THAT:

Bonanza Explorations, Inc.
290 Gentry Way, Suite 6
Reno, Nevada 89502,

Hereby claims this ground as a lode mining claim. The name of the claim is the **CSA 45** lode mining claim, more particularly described below.

The date of location is the **30 day** of **May, 2004.**

This claim is 1500 feet long and 600 feet wide.

The number of linear feet claimed in length each way from the point of discovery is, **5 feet** in a **North** direction and **1495 feet** in a **South** direction. The width claimed on each side of the center of the discovery is **300 feet.**

The general course of the lode or vein, as near as may be determined is **North-South.**

The lode mining claim is located in the:

NE	Quarter of Section 25	T 7 <i>N</i>	R 20 <i>W</i>
SE	Quarter of Section 25	T 7 <i>N</i>	R 20 <i>W</i>
	Quarter of Section 0	T 0	R 0
	Quarter of Section 0	T 0	R 0

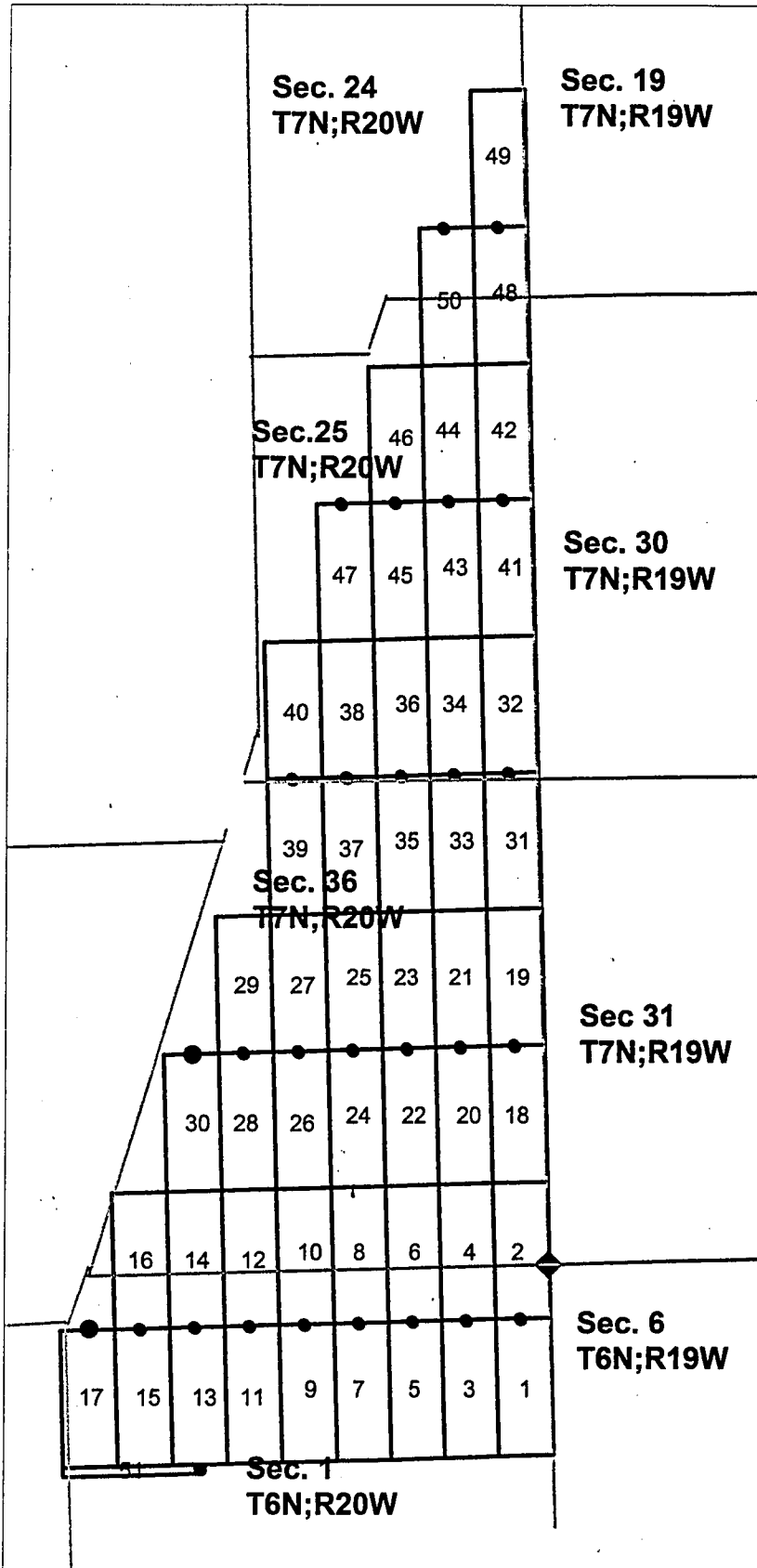
G&SR, La Paz, County, ARIZONA

The NE corner of **CSA 45** is approximately **8385 feet NORTH** and **1200 feet WEST**, from the NW corner of section 6, **T6N R19W**, of the **G&SR, La Paz, Arizona**

By *Robley E. Berry*
Robley E. Berry, Agent for
Bonanza Explorations, Inc

When recorded return to:

ANC 362281



CSA Claims 1 to 51
The SE corner of CSA 1
is 2115' South of the NW
corner of Section 6, T6 N; R 19 W
G&SRM LaPaz County, Arizona.

Scale 1" = 2000"



2004-04038
Page 1 of 2
Requested By: BONANZA EXPLORATIONS
PATRICIA L WALL, RECORDER
OFFICIAL RECORDS OF LA PAZ COUNTY, AZ
08-10-2004 01:27 PM Recordings Fee \$10.00

CERTIFICATE OF LOCATION
State of ARIZONA Lode Claim

RECEIVED
B.L.M. AZ STATE OFFICE
2004 AUG 11 A 9:40
PHOENIX, ARIZONA

KNOW ALL PERSONS BY THESE PRESENTS THAT:

Bonanza Explorations, Inc.
290 Gentry Way, Suite 6
Reno, Nevada 89502,

When recorded return to:

Hereby claims this ground as a lode mining claim. The name of the claim is the **CSA 46** lode mining claim, more particularly described below.

The date of location is the **30 day** of **May, 2004.**

This claim is 1500 feet long and 600 feet wide.

The number of linear feet claimed in length each way from the point of discovery is, **1495** feet in a **North** direction and **5** feet in a **South** direction. The width claimed on each side of the center of the discovery is **300** feet.

The general course of the lode or vein, as near as may be determined is **North-South.**

The lode mining claim is located in the:

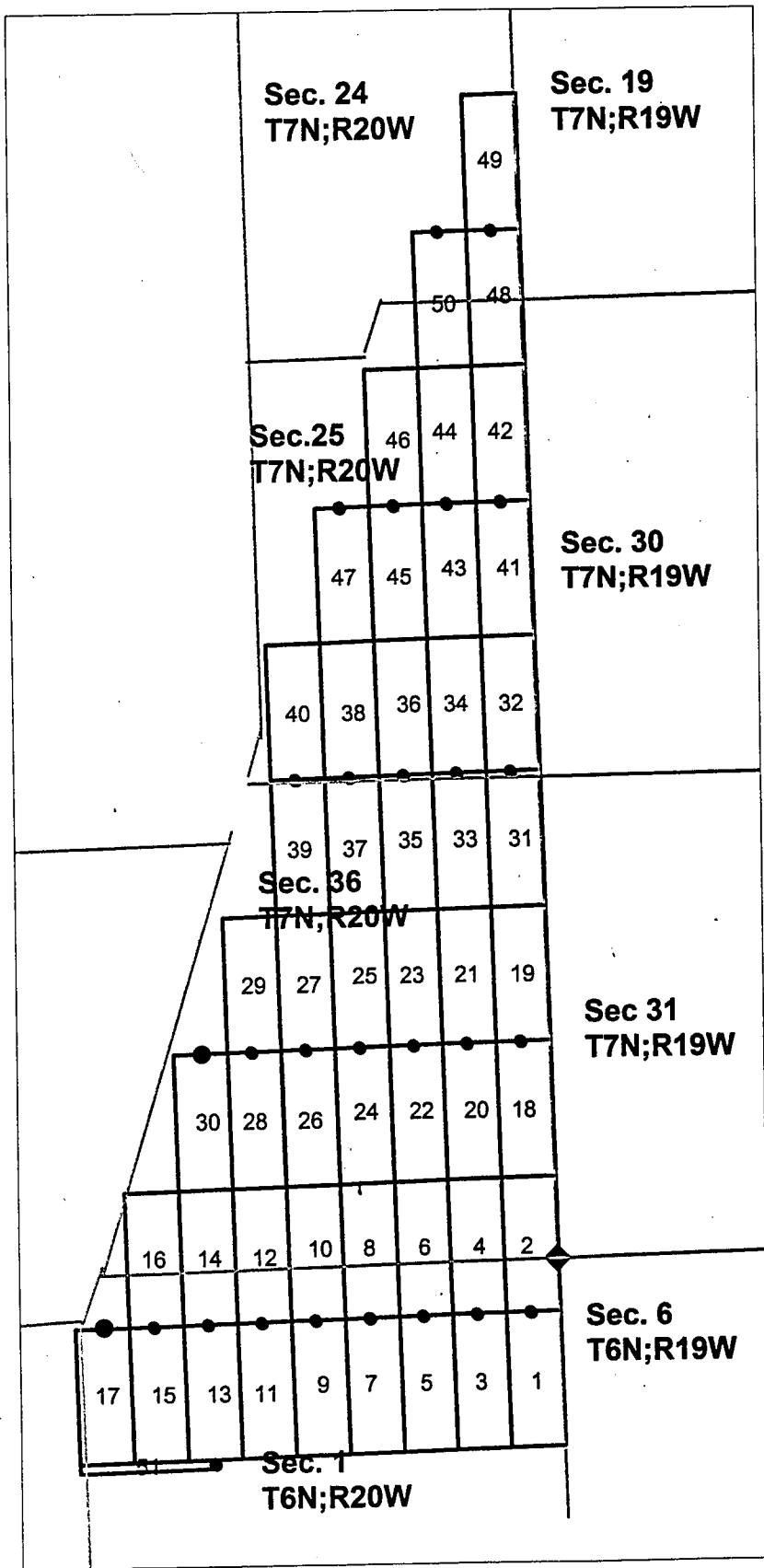
NE	Quarter of Section 25	T 7 <i>M</i>	R 20 <i>W</i>
	Quarter of Section 0	T 0	R 0
	Quarter of Section 0	T 0	R 0
	Quarter of Section 0	T 0	R 0

G&SR, La Paz, County, ARIZONA

The SE corner of **CSA 46** is approximately **8385** feet **NORTH** and **1200** feet **WEST**, from the NW corner of section 6, T6N R19W, of the **G&SR, La Paz, Arizona**

By *Robley E. Berry*
Robley E. Berry, Agent for
Bonanza Explorations, Inc.

AMC 362282



CSA Claims 1 to 51
The SE corner of CSA 1
is 2115' South of the NW
corner of Section 6, T6 N; R 19 W
G&SRM LaPaz County, Arizona.

Scale 1" = 2000"



2004-04039
Page 1 of 2
Requested By: BONANZA EXPLORATIONS
PATRICIA L WALL, RECORDER
OFFICIAL RECORDS OF LA PAZ COUNTY, AZ
08-10-2004 01:27 PM Recordings Fee \$10.00

RECEIVED
B.L.M. AZ STATE OFFICE
2004 AUG 11 A 9:40
PHOENIX, ARIZONA

CERTIFICATE OF LOCATION

State of ARIZONA Lode Claim

KNOW ALL PERSONS BY THESE PRESENTS THAT:

Bonanza Explorations, Inc.
290 Gentry Way, Suite 6
Reno, Nevada 89502,

Hereby claims this ground as a lode mining claim. The name of the claim is the **CSA 47** lode mining claim, more particularly described below.

The date of location is the **30 day** of **May, 2004**.

This claim is 1500 feet long and 600 feet wide.

The number of linear feet claimed in length each way from the point of discovery is, 5 feet in a **North** direction and 1495 feet in a **South** direction. The width claimed on each side of the center of the discovery is 300 feet.

The general course of the lode or vein, as near as may be determined is **North-South**.

The lode mining claim is located in the:

NE	Quarter of Section 25	T 7	R 20
SE	Quarter of Section 25	T 7	R 20
	Quarter of Section 0	T 0	R 0
	Quarter of Section 0	T 0	R 0

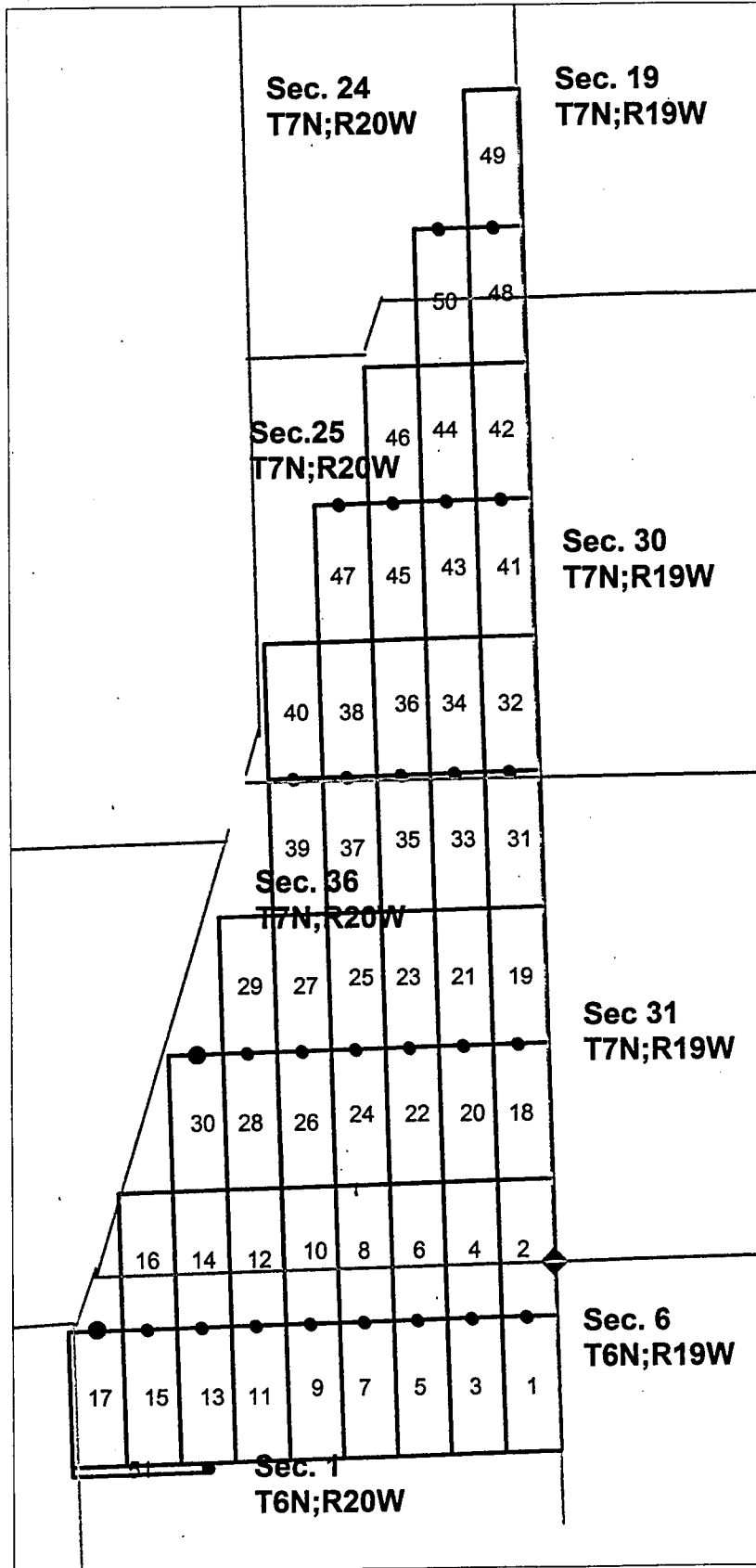
G&SR, La Paz, County, ARIZONA

The NE corner of **CSA 47** is approximately **8385 feet NORTH** and **1800 feet WEST**, from the NW corner of section 6, **T6N R19W**, of the **G&SR, La Paz**, Arizona

By *Robley E. Berry*
Robley E. Berry, Agent for
Bonanza Explorations, Inc.

When recorded return to:

AMC 362283



CSA Claims 1 to 51
The SE corner of CSA 1
is 2115' South of the NW
corner of Section 6, T6 N; R 19 W
G&SRM LaPaz County, Arizona.

Scale 1" = 2000"



2004-04040

Page 1 of 2

Requested By: BONANZA EXPLORATIONS
PATRICIA L WALL, RECORDER
OFFICIAL RECORDS OF LA PAZ COUNTY, AZ
08-10-2004 01:27 PM Recording Fee \$10.00

CERTIFICATE OF LOCATION
State of ARIZONA Lode Claim

PHOENIX, ARIZONA

2004 AUG 11 A 9:40

RECEIVED
B.L.M. AZ STATE OFFICE

KNOW ALL PERSONS BY THESE PRESENTS THAT:

Bonanza Explorations, Inc.
290 Gentry Way, Suite 6
Reno, Nevada 89502,

Hereby claims this ground as a lode mining claim. The name of the claim is the **CSA 48** lode mining claim, more particularly described below.

The date of location is the **30 day** of **May, 2004**.

This claim is 1500 feet long and 600 feet wide.

The number of linear feet claimed in length each way from the point of discovery is, **5** feet in a **North** direction and **1495** feet in a **South** direction. The width claimed on each side of the center of the discovery is **300** feet.

The general course of the lode or vein, as near as may be determined is **North-South**.

The lode mining claim is located in the:

SE	Quarter of Section 24	T 7 <i>W</i>	R 20 <i>W</i>
NE	Quarter of Section 25	T 7 <i>W</i>	R 20 <i>W</i>
	Quarter of Section 0	T 0	R 0
	Quarter of Section 0	T 0	R 0

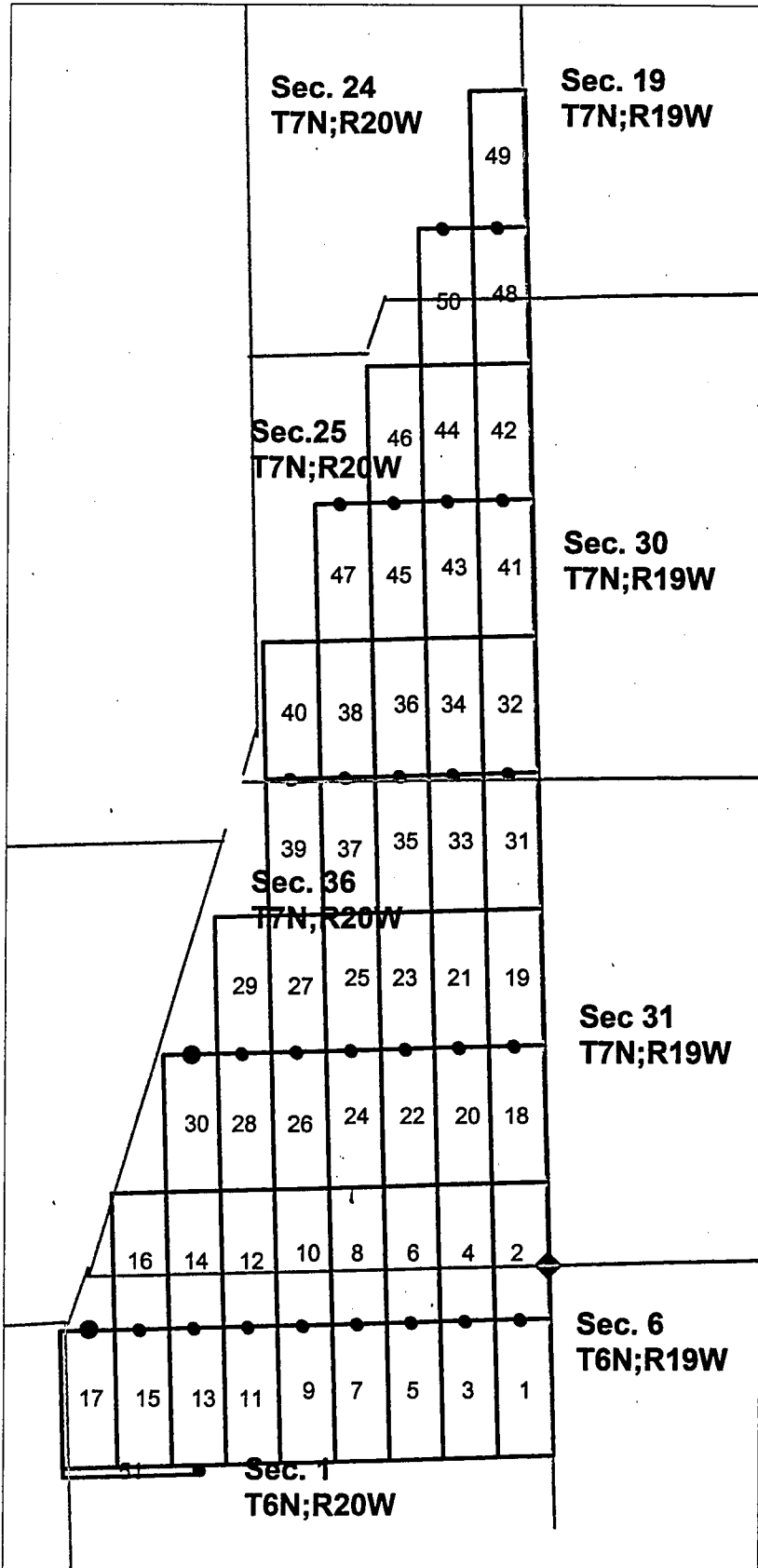
G&SR, La Paz, County, ARIZONA

The NE corner of **CSA 48** is approximately **11385** feet **NORTH** and **0** feet **WEST**, from the NW corner of section 6, T6N R19W, of the **G&SR, La Paz**, Arizona

By *Robley E. Berry*
Robley E. Berry, Agent for
Bonanza Explorations, Inc.

When recorded return to:

AMC 362784



CSA Claims 1 to 51
The SE corner of CSA 1
is 2115' South of the NW
corner of Section 6, T6 N; R 19 W
G&SRM LaPaz County, Arizona.

Scale 1" = 2000"



2004-04041

Page 1 of 2

Requested By: BONANZA EXPLORATIONS
PATRICIA L WALL, RECORDER
OFFICIAL RECORDS OF LA PAZ COUNTY, AZ
08-10-2004 01:27 PM Recording Fee \$10.00

CERTIFICATE OF LOCATION
State of ARIZONA Lode Claim

PHOENIX, ARIZONA

2004 AUG 11 A 9:40

RECEIVED
B.L.M. AZ STATE OFFICE

KNOW ALL PERSONS BY THESE PRESENTS THAT:

Bonanza Explorations, Inc.
290 Gentry Way, Suite 6
Reno, Nevada 89502,

Hereby claims this ground as a lode mining claim. The name of the claim is the **CSA 49** lode mining claim, more particularly described below.

The date of location is the **30 day** of **May, 2004**.

This claim is 1500 feet long and 600 feet wide.

The number of linear feet claimed in length each way from the point of discovery is, **1495** feet in a **North** direction and **5** feet in a **South** direction. The width claimed on each side of the center of the discovery is **300** feet.

The general course of the lode or vein, as near as may be determined is **North-South**.

The lode mining claim is located in the:

SE	Quarter of Section 24	T 7 <i>N</i>	R 20 <i>W</i>
	Quarter of Section 0	T 0	R 0
	Quarter of Section 0	T 0	R 0
	Quarter of Section 0	T 0	R 0

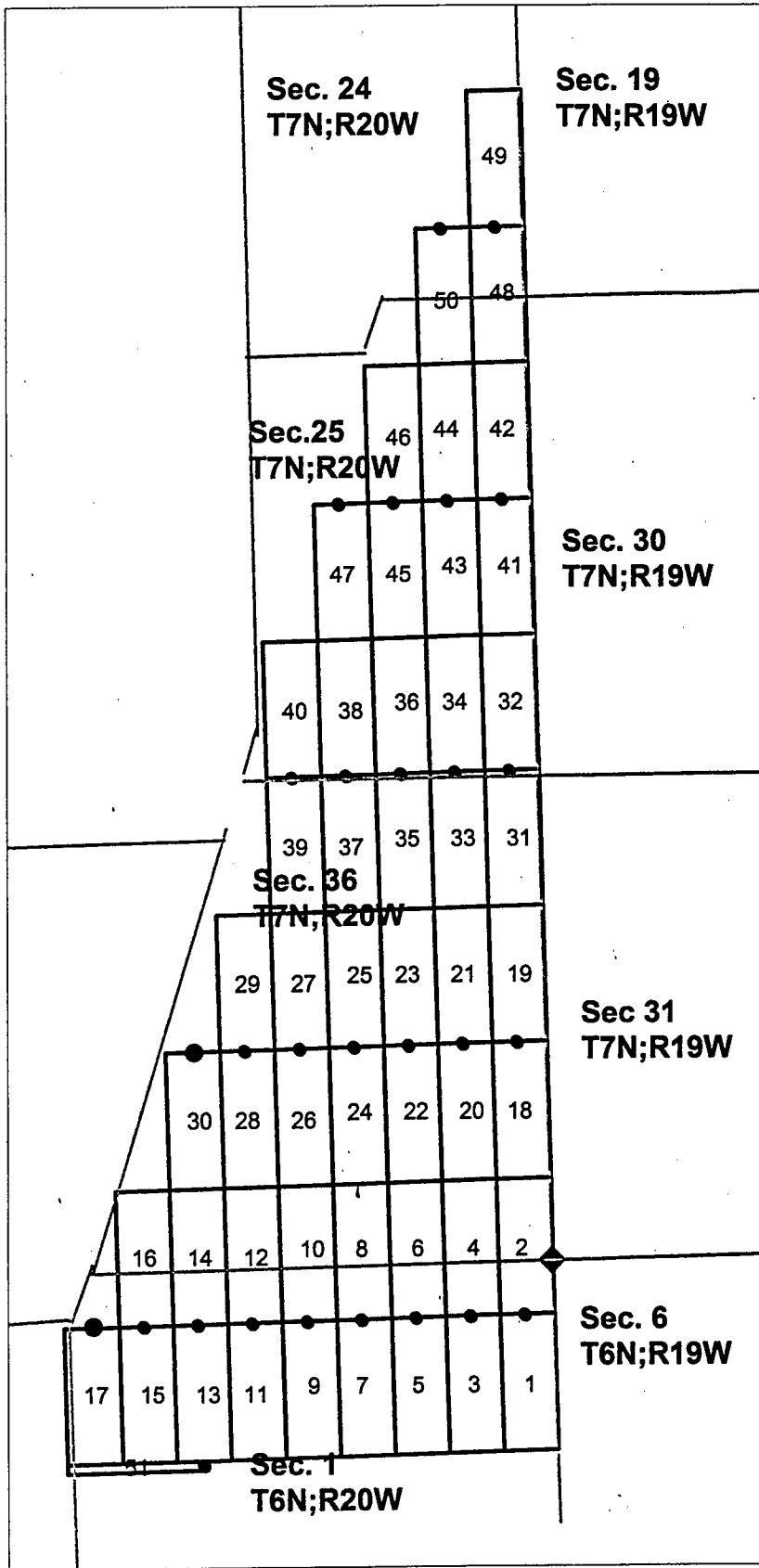
G&SR, La Paz, County, ARIZONA

The SE corner of **CSA 49** is approximately **11385** feet **NORTH** and **0** feet **WEST**, from the NW corner of section **6, T6N R19W**, of the **G&SR, La Paz, Arizona**

By *Robby E. Berry*
Robby E. Berry, Agent for
Bonanza Explorations, Inc.

When recorded return to:

AMC 362285



CSA Claims 1 to 51
The SE corner of CSA 1
is 2115' South of the NW
corner of Section 6, T6 N; R 19 W
G&SRM LaPaz County, Arizona.

Scale 1" = 2000"



2004-04042

Page 1 of 2

Requested By: BONANZA EXPLORATIONS
PATRICIA L WALL, RECORDER
OFFICIAL RECORDS OF LA PAZ COUNTY, AZ
08-10-2004 01:27 PM Recording Fee \$10.00

PHOENIX, ARIZONA

2004 AUG 11 A 9:41

RECEIVED
B.L.M. AZ STATE OFFICE

CERTIFICATE OF LOCATION
State of ARIZONA Lode Claim

KNOW ALL PERSONS BY THESE PRESENTS THAT:

Bonanza Explorations, Inc.
290 Gentry Way, Suite 6
Reno, Nevada 89502,

When recorded return to:

Hereby claims this ground as a lode mining claim. The name of the claim is the **CSA 50** lode mining claim, more particularly described below.

The date of location is the **30 day** of **May, 2004**.

This claim is 1500 feet long and 600 feet wide.

The number of linear feet claimed in length each way from the point of discovery is, **5** feet in a **North** direction and **1495** feet in a **South** direction. The width claimed on each side of the center of the discovery is **300** feet.

The general course of the lode or vein, as near as may be determined is **North-South**.

The lode mining claim is located in the:

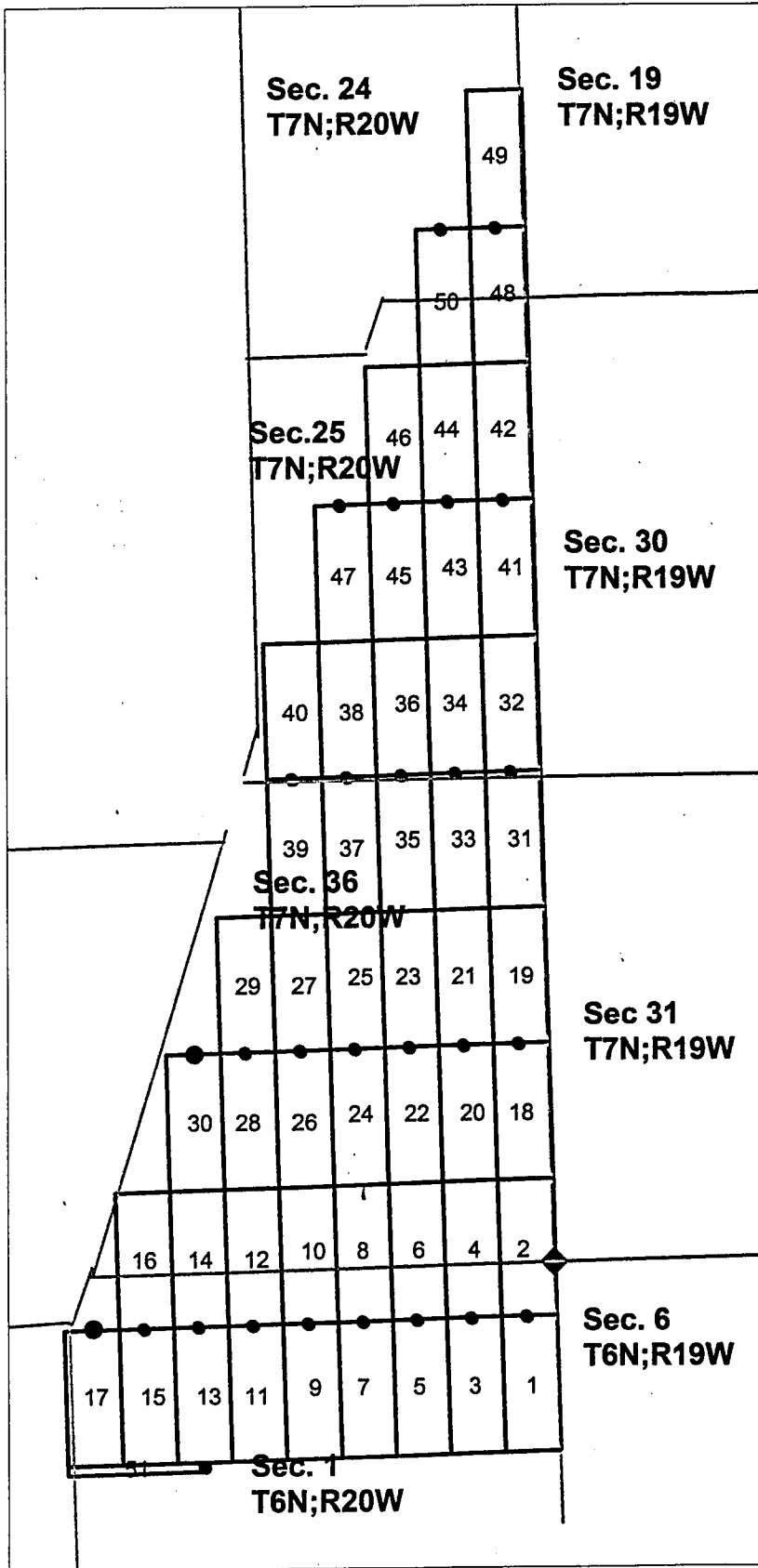
SE	Quarter of Section 24	T 7N	R 20W
NE	Quarter of Section 25	T 7N	R 20W
	Quarter of Section 0	T 0	R 0
	Quarter of Section 0	T 0	R 0

G&SR, La Paz, County, ARIZONA

The NE corner of **CSA 50** is approximately **11385** feet **NORTH** and **600** feet **WEST**, from the NW corner of section 6, **T6N R19W**, of the **G&SR, La Paz**, Arizona


By *Robley E. Berry*
Robley E. Berry, Agent for
Bonanza Explorations, Inc.

AMC 362286



CSA Claims 1 to 51
The SE corner of CSA 1
is 2115' South of the NW
corner of Section 6, T6 N; R 19 W
G&SRM LaPaz County, Arizona.

Scale 1" = 2000"



2004-04043

Page 1 of 2

Requested By: BONANZA EXPLORATIONS
PATRICIA L WALL, RECORDER
OFFICIAL RECORDS OF LA PAZ COUNTY, AZ
08-10-2004 01:27 PM Recording Fee \$10.00

CERTIFICATE OF LOCATION
State of ARIZONA Lode Claim

PHOENIX, ARIZONA

2004 AUG 11 A 9:41

RECEIVED
B.L.M. AZ STATE OFFICE

KNOW ALL PERSONS BY THESE PRESENTS THAT:

Bonanza Explorations, Inc.
290 Gentry Way, Suite 6
Reno, Nevada 89502,

Hereby claims this ground as a lode mining claim. The name of the claim is the **CSA 51** lode mining claim, more particularly described below.

The date of location is the **30 day** of **June, 2004.**

This claim is 1500 feet long and 80 feet wide.

The number of linear feet claimed in length each way from the point of discovery is, **5 feet** in a **East** direction and **1495 feet** in a **West** direction. The width claimed on each side of the center of the discovery is **50 feet.**

The general course of the lode or vein, as near as may be determined is **East-West.**

The lode mining claim is located in the:

NW	Quarter of Section 1	T 6 <i>M</i>	R 20 <i>W</i>
NE	Quarter of Section 2	T 6 <i>M</i>	R 20 <i>W</i>
	Quarter of Section 0	T 0	R 0
	Quarter of Section 0	T 0	R 0

G&SR, La Paz, County, ARIZONA

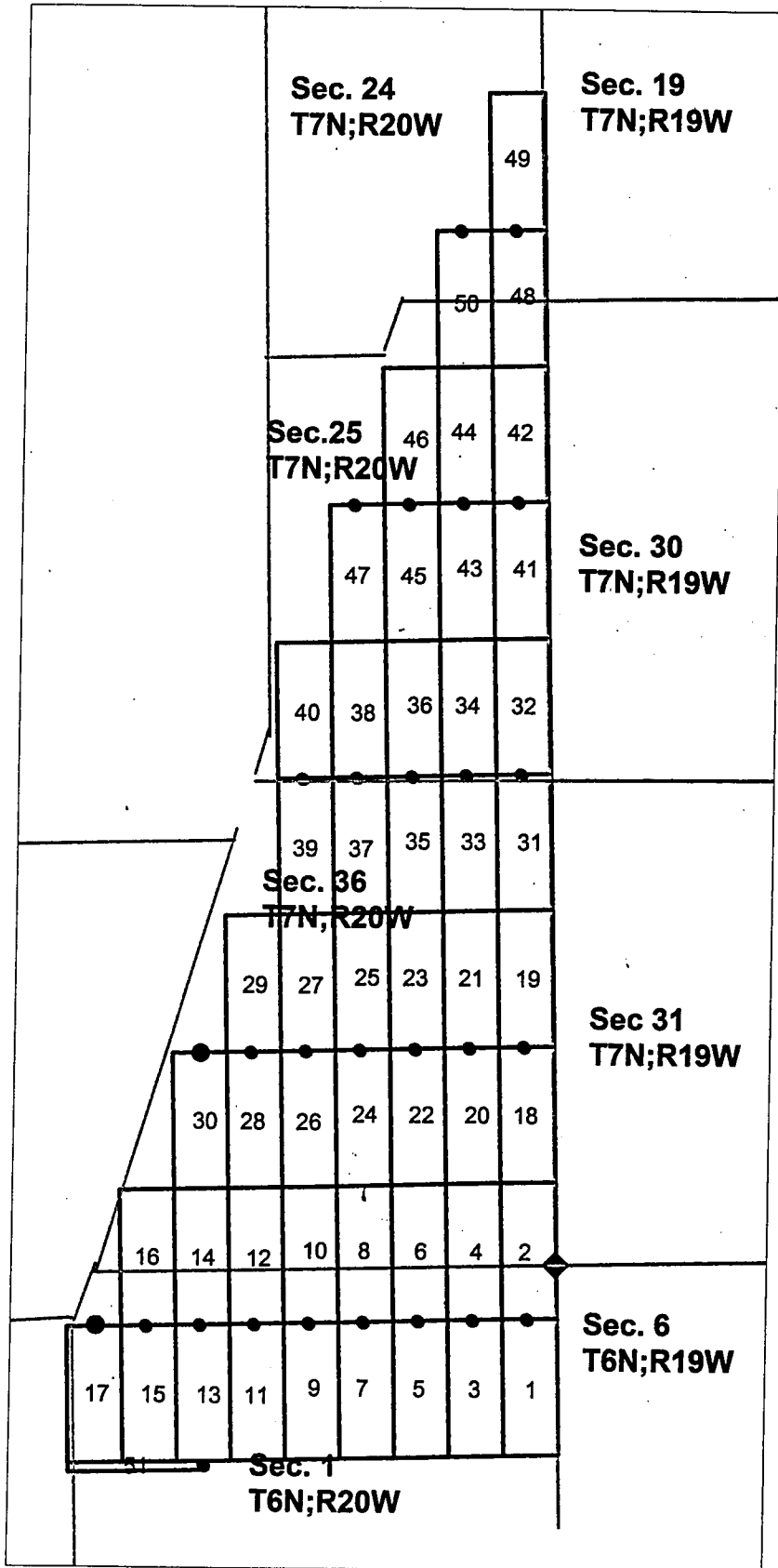
The NE corner of **CSA 51** is approximately **2115 feet SOUTH** and **3900 feet WEST**, from the NW corner of section 6, T6N R19W, of the G&SR, La Paz, Arizona

By

Robley E. Berry
Robley E. Berry, Agent for
Bonanza Explorations, Inc.

When recorded return to:

AMC 362287



CSA Claims 1 to 51
The SE corner of CSA 1
is 2115' South of the NW
corner of Section 6, T6 N; R 19 W
G&SRM LaPaz County, Arizona.

Scale 1" = 2000"

Input Parameters for Geographic Report with Land

System Id = CR

Admin State = AZ

Geo State =

Casetype begins with

Case Disp Txt = AUTHORIZED, CANCELLED, EXPIRED, PENDING, REJECTED, WITHDRAWN

Mer Twp Rng =

Mtrs = 14 0060N 0200W 001, 14 0060N 0200W 002, 14 0070N 0200W 024, 14 0070N 0200W 025, 14 0070N 0200W 036

Commodity =

Pending Org =

Section =

Total Rows Returned: 3

RUN TIME: 09:27 AM

Adm State: AZ

UNITED STATES DEPARTMENT OF INTERIOR
BUREAU OF LAND MANAGEMENT
GEOGRAPHIC REPORT WITH LAND
Sorted by Meridian Township Range

RUN DATE: 08/11/2004
Page 1 of 1

Serial Number: AZA 032676

Total Case Acres: 4.900

<u>Casetype</u>	<u>Case Disp</u>	14	0060N	0200W	<u>Sect</u>	<u>Sur Typ</u>	<u>Sur Num</u>	<u>Suff</u>	<u>Subdivision</u>	<u>Act Pend</u>
380913	AUTHORIZED				001	ALIQ			S2N2,S2;	Y
						LOTS			1-8;	Y
					002				6-9;	Y

